

Stazione: Montelovesco

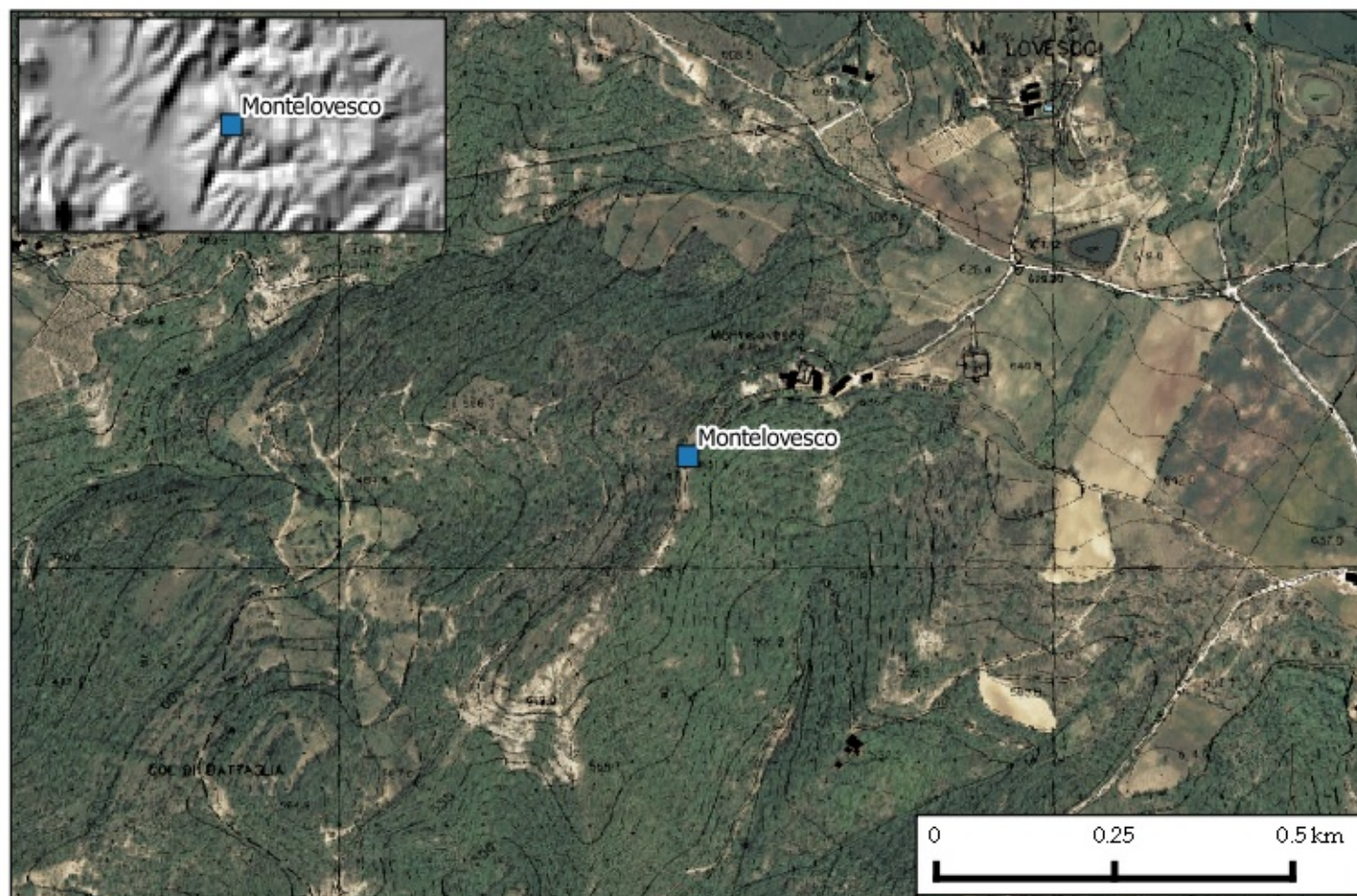
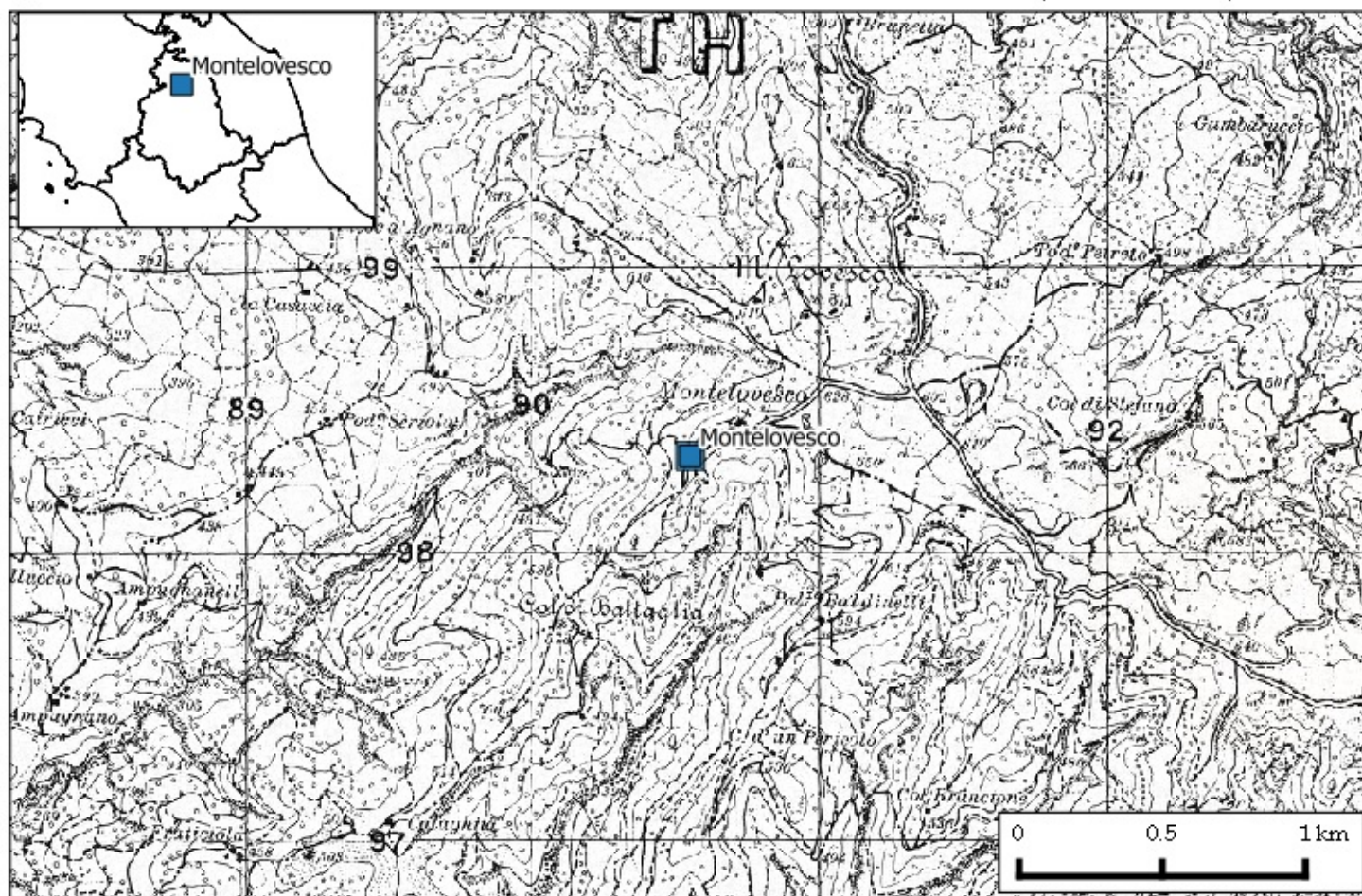
Comune: Gubbio


Quota: 634 m s.l.m.

Codice staz.: 26400

X (WGS84-UTM33): 290484 m

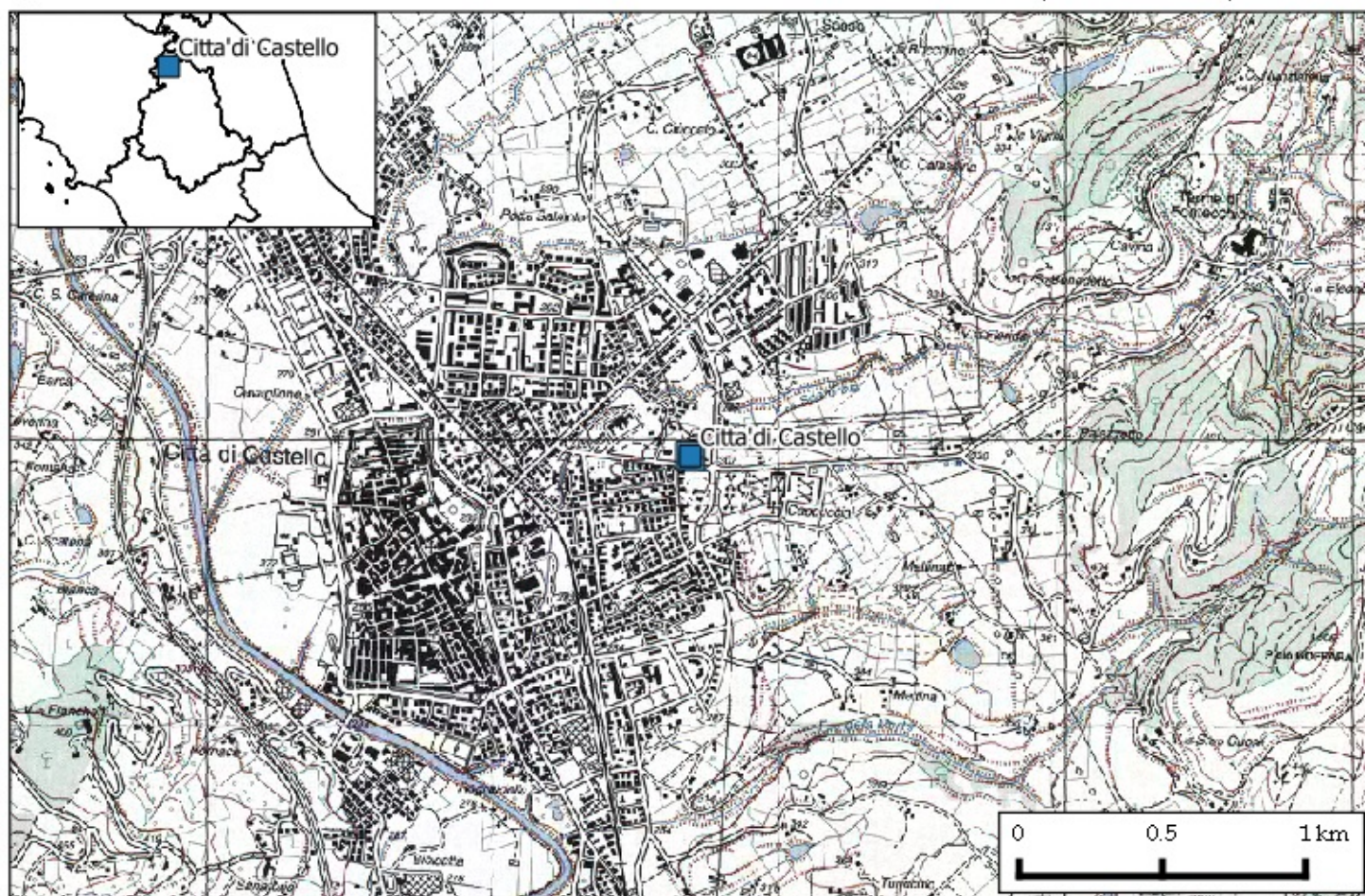
Y (WGS84-UTM33): 4798143 m





Stazione: Citta'di Castello
Comune: Citta' di Castello
Quota: 304 m s.l.m.

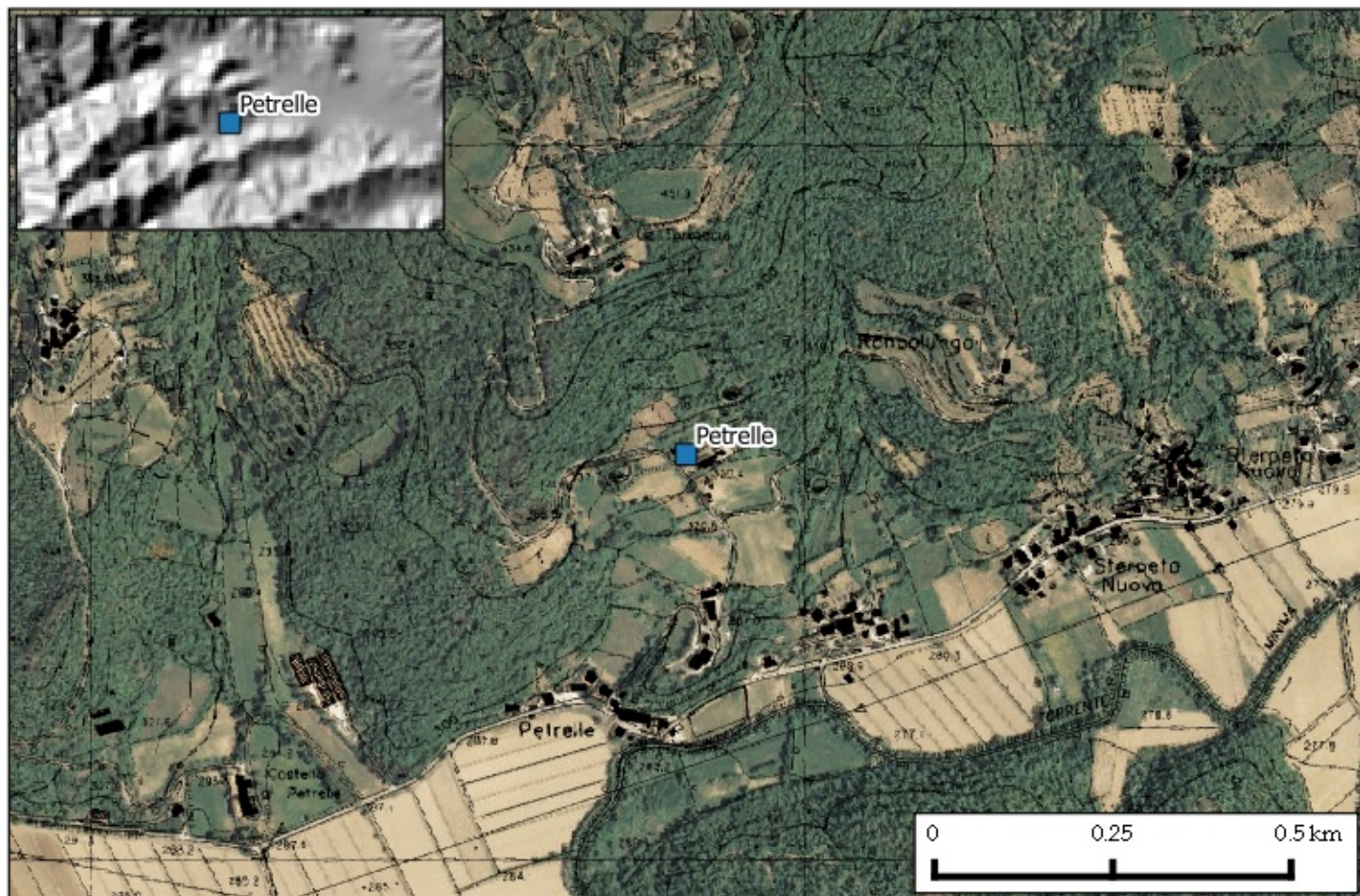
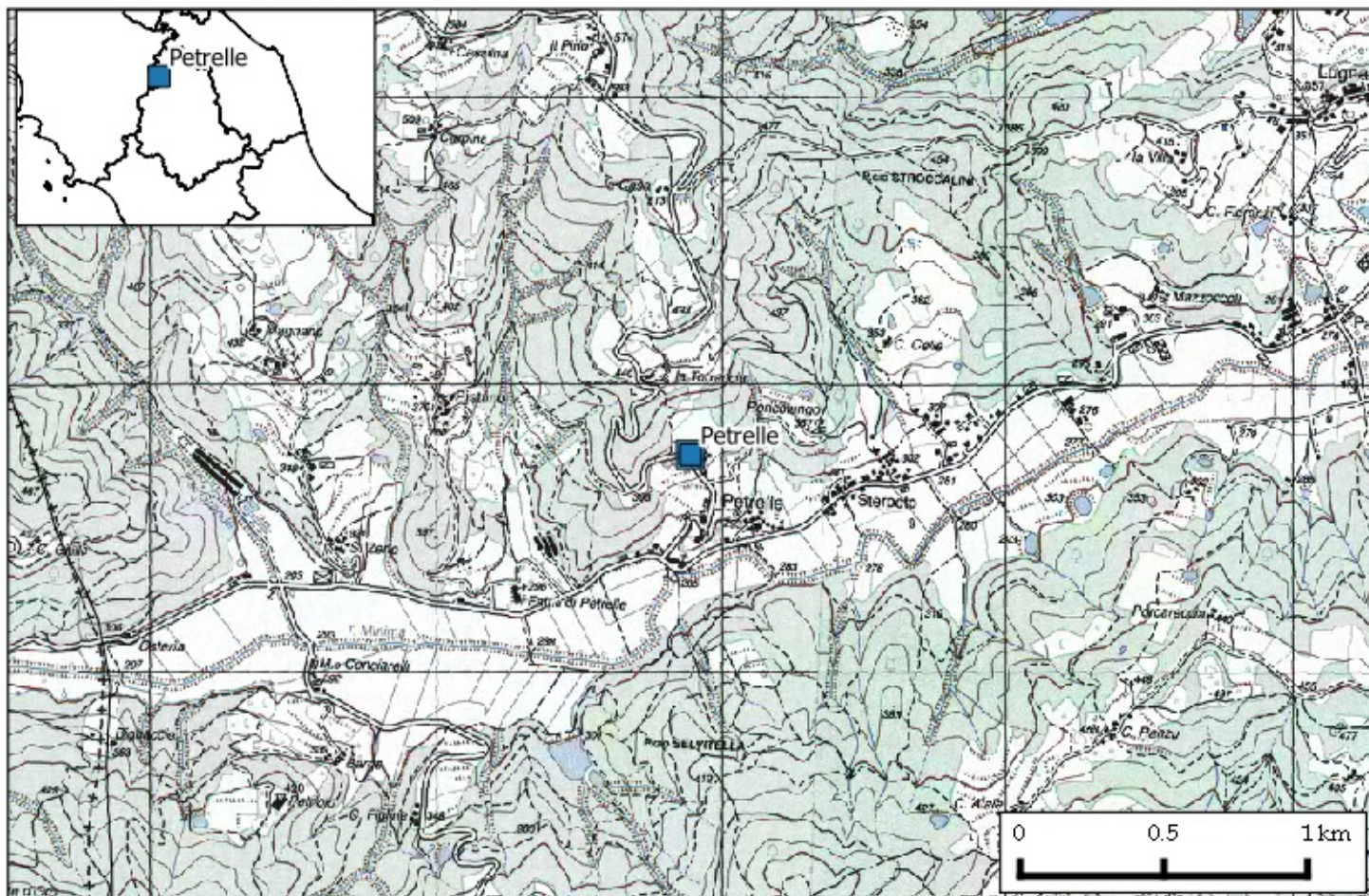
Codice staz.: 26500
X (WGS84-UTM33): 277643 m
Y (WGS84-UTM33): 4815739 m





Stazione: Petrelle
Comune: Citta' di Castello
Quota: 342 m s.l.m.

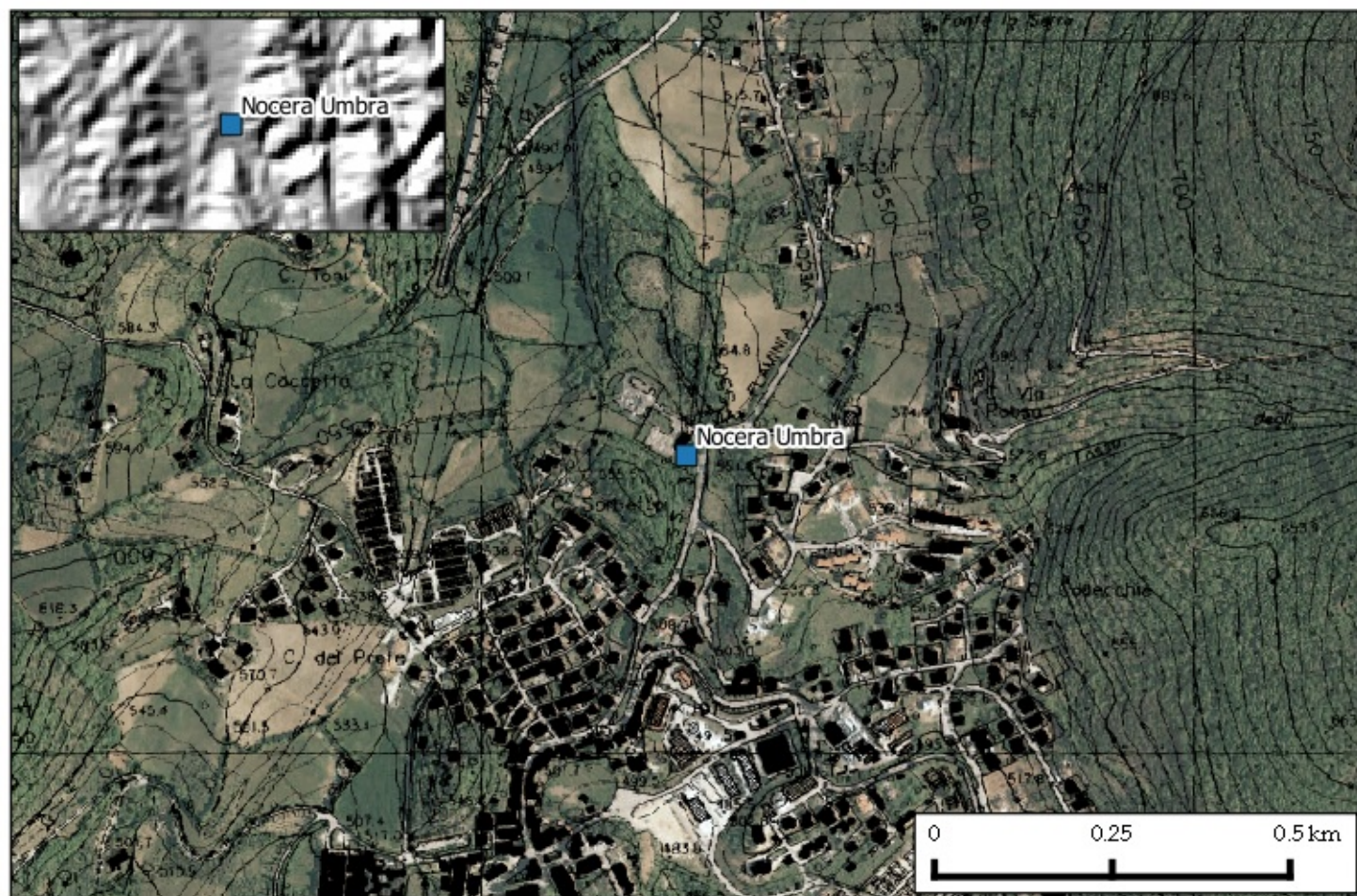
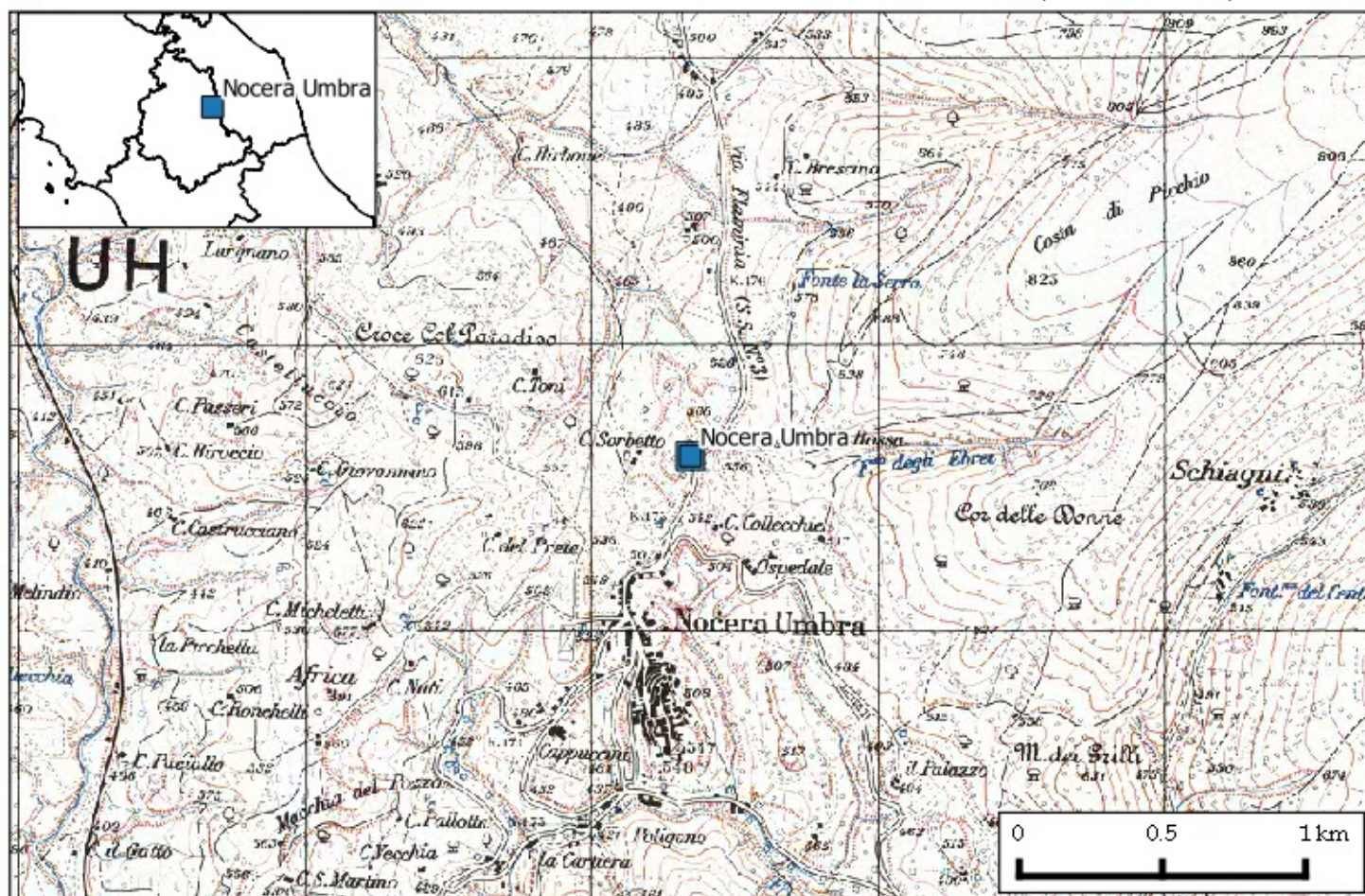
Codice staz.: 26600
X (WGS84-UTM33): 269830 m
Y (WGS84-UTM33): 4803554 m





Stazione: Nocera Umbra
Comune: Nocera Umbra
Quota: 534 m s.l.m.

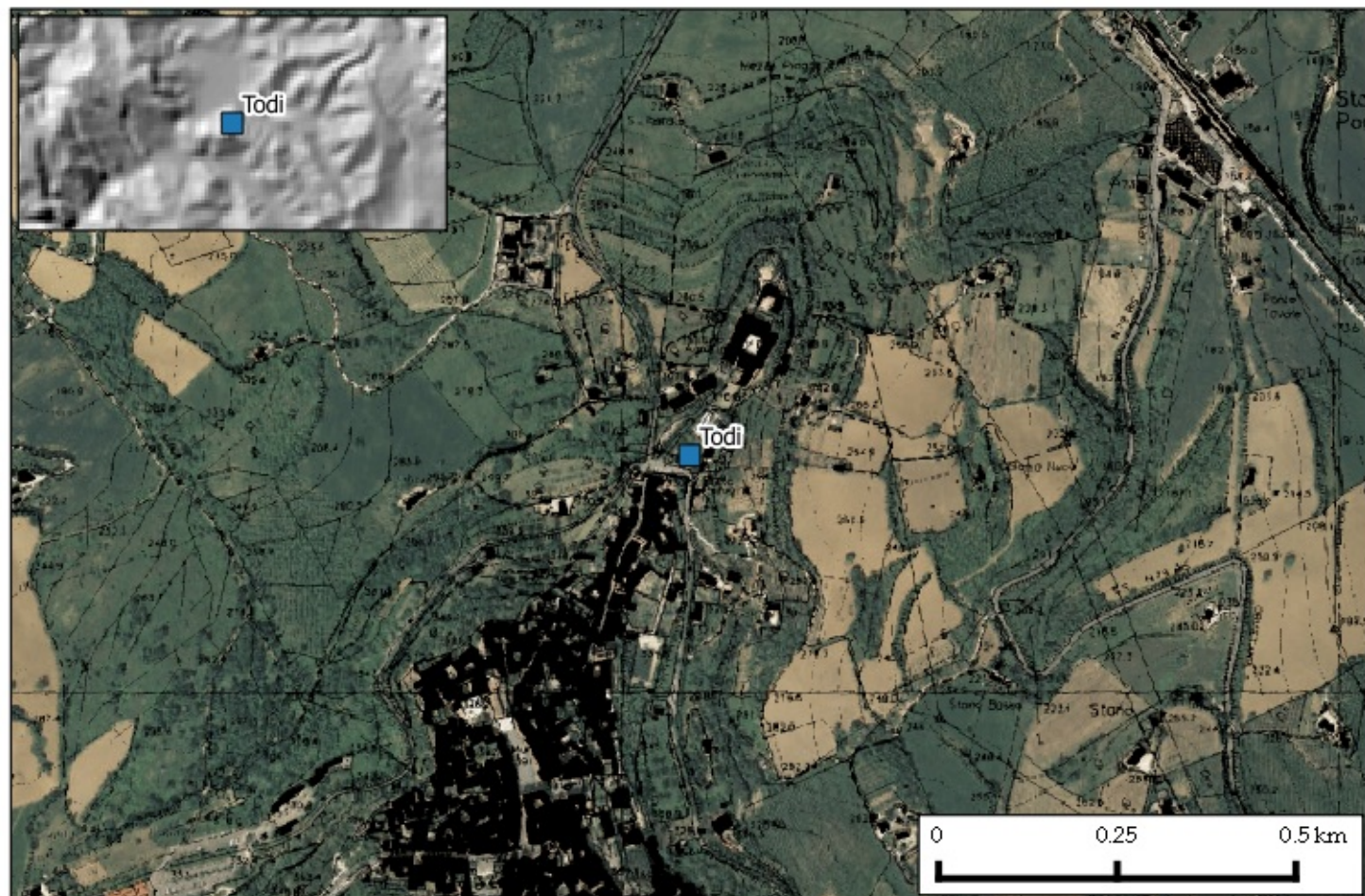
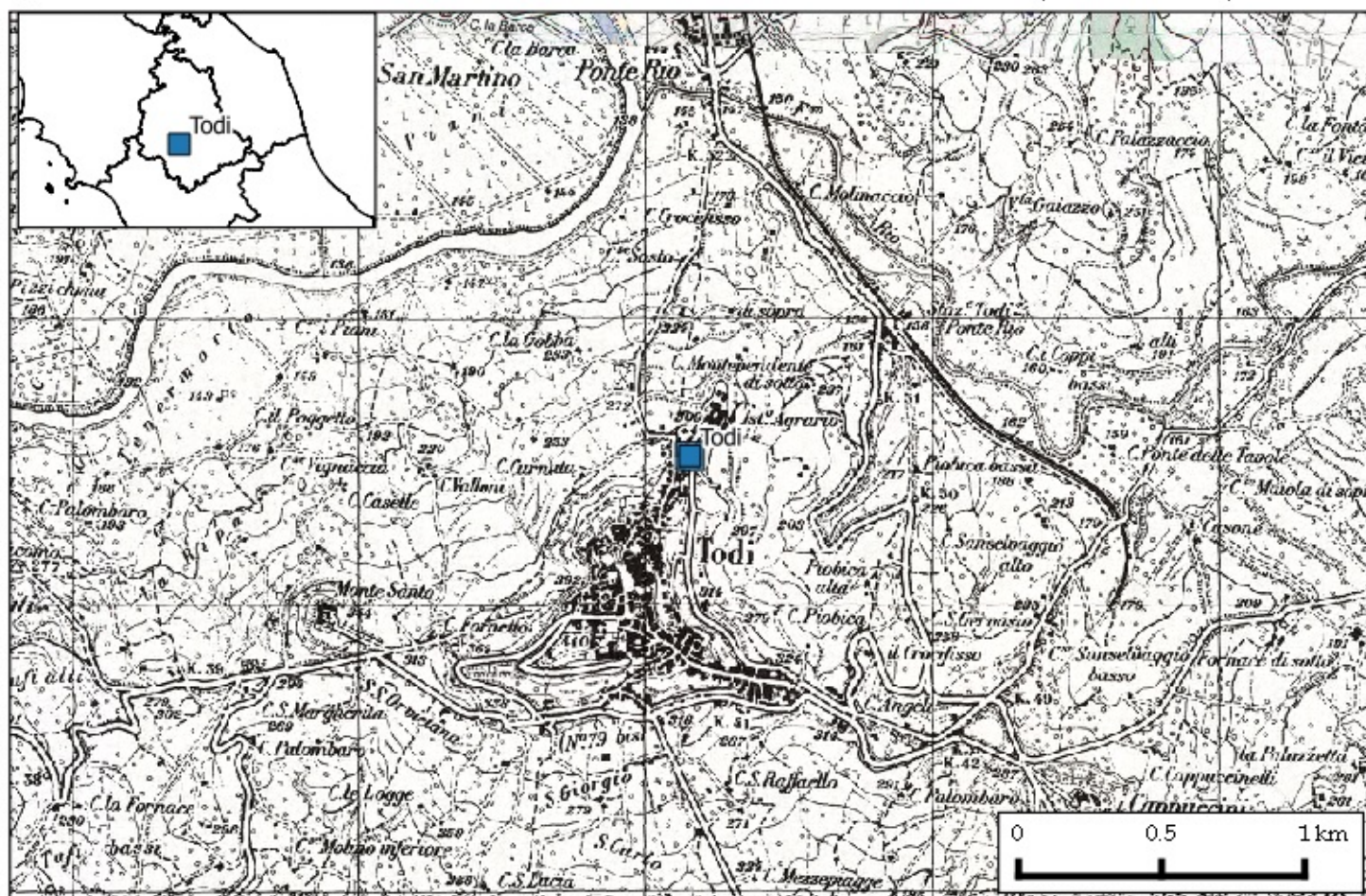
Codice staz.: 26700
X (WGS84-UTM33): 320282 m
Y (WGS84-UTM33): 4776406 m





Stazione: Todi
Comune: Todi
Quota: 329 m s.l.m.

Codice staz.: 26800
X (WGS84-UTM33): 288089 m
Y (WGS84-UTM33): 4740319 m





Stazione: Compignano

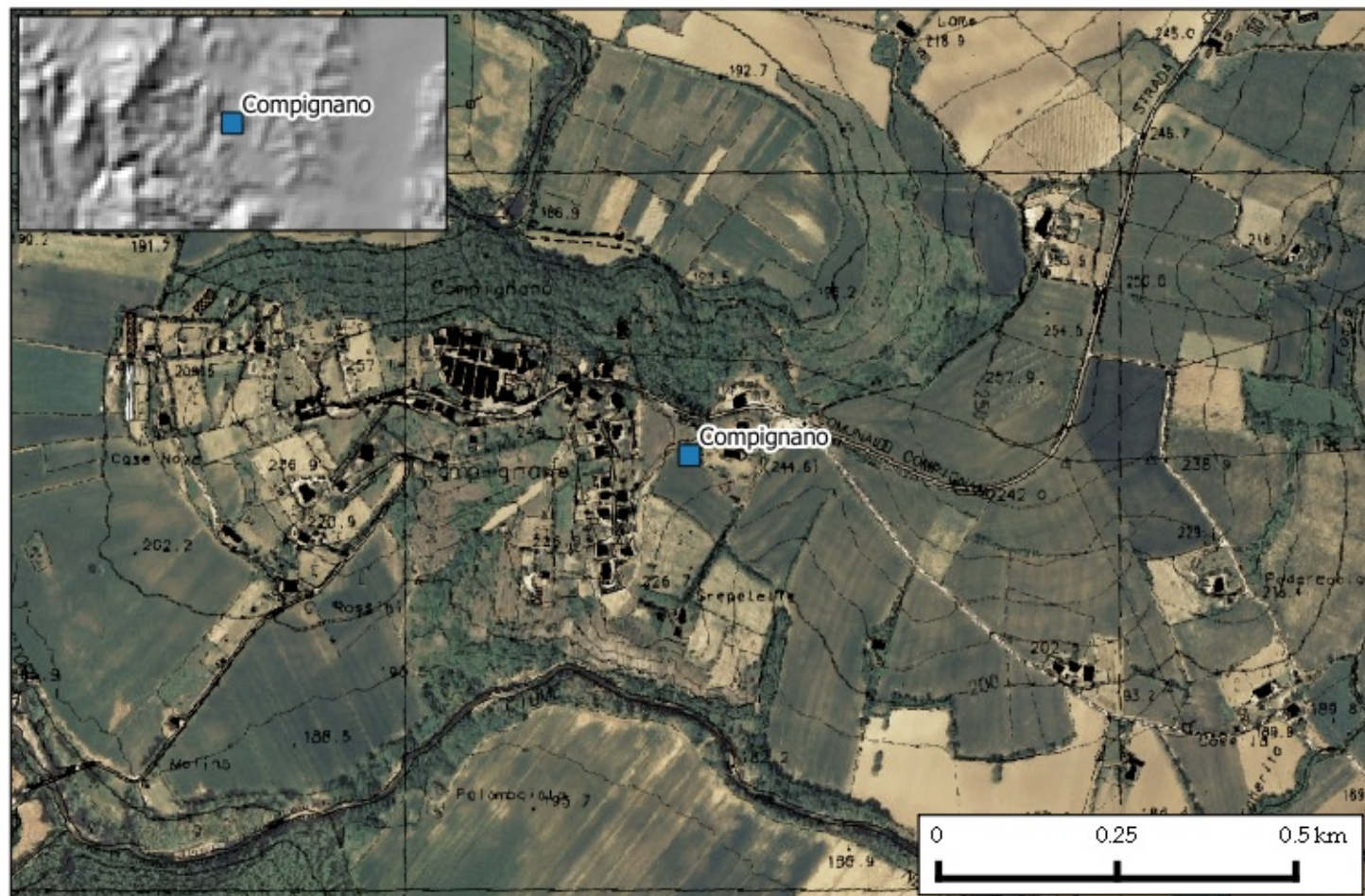
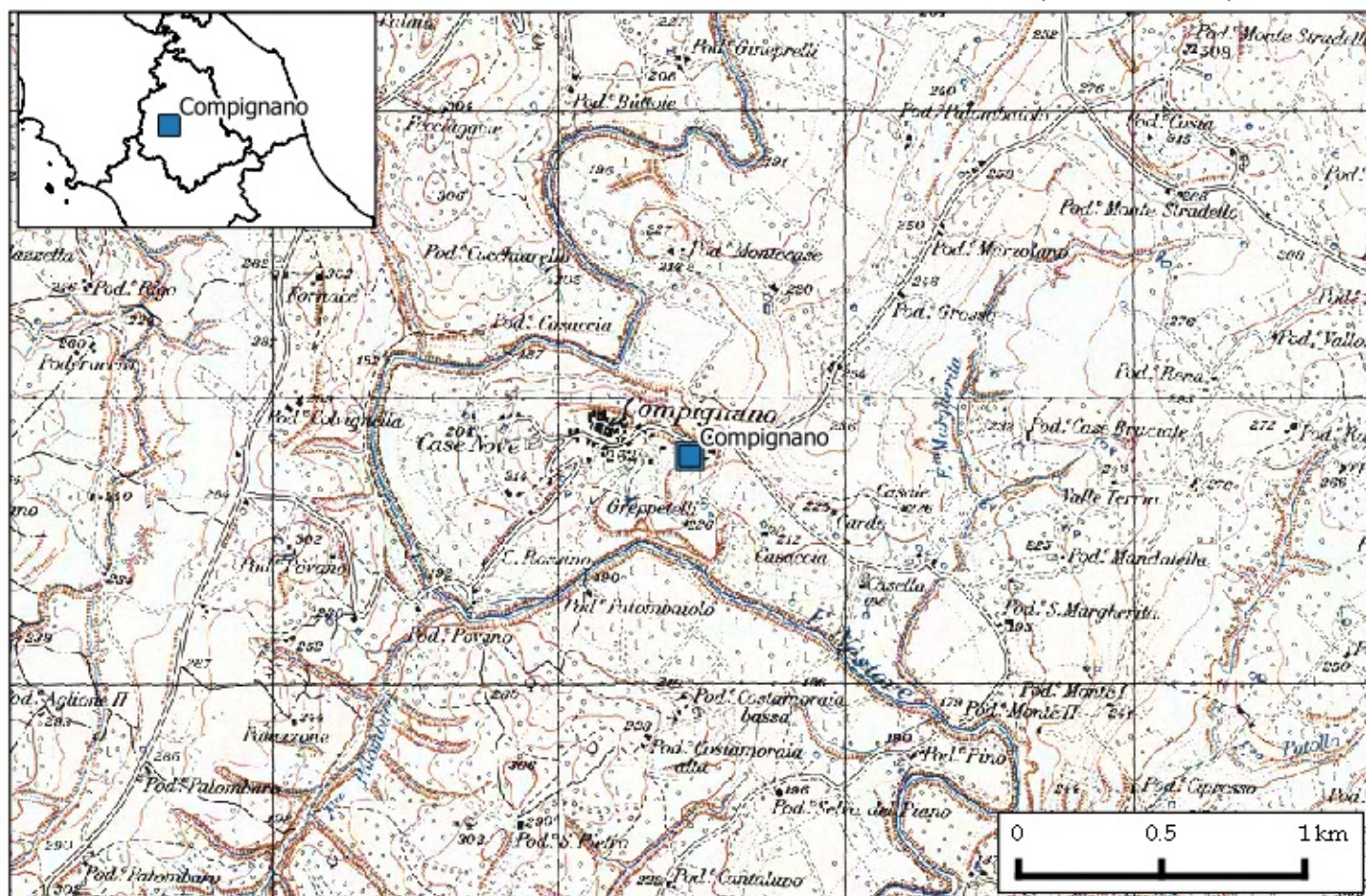
Comune: Marsciano

Quota: 240 m s.l.m.

Codice staz.: 26900

X (WGS84-UTM33): 278394 m


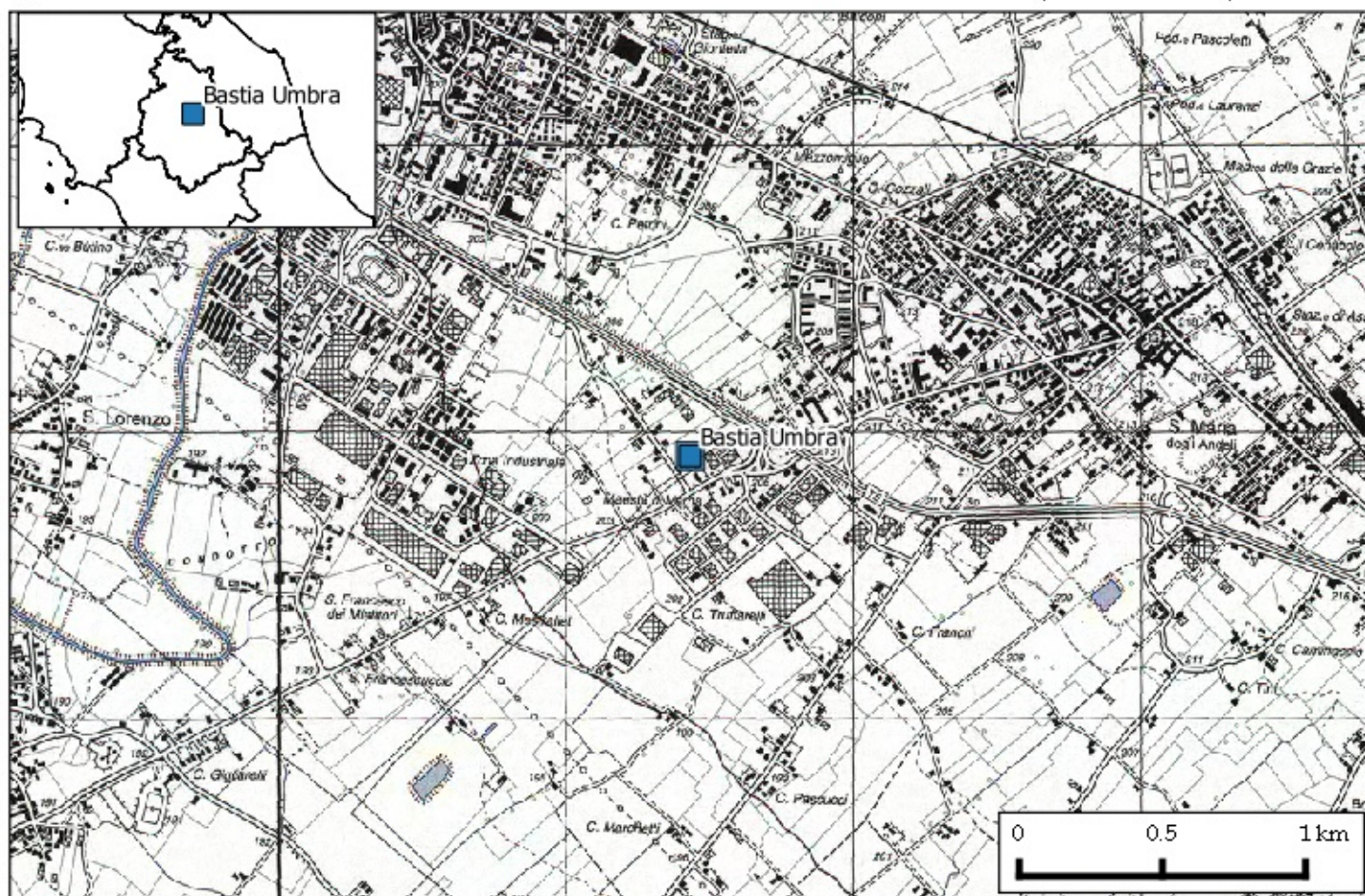
Y (WGS84-UTM33): 4758593 m





Stazione: Bastia Umbra
Comune: Bastia Umbra
Quota: 203 m s.l.m.

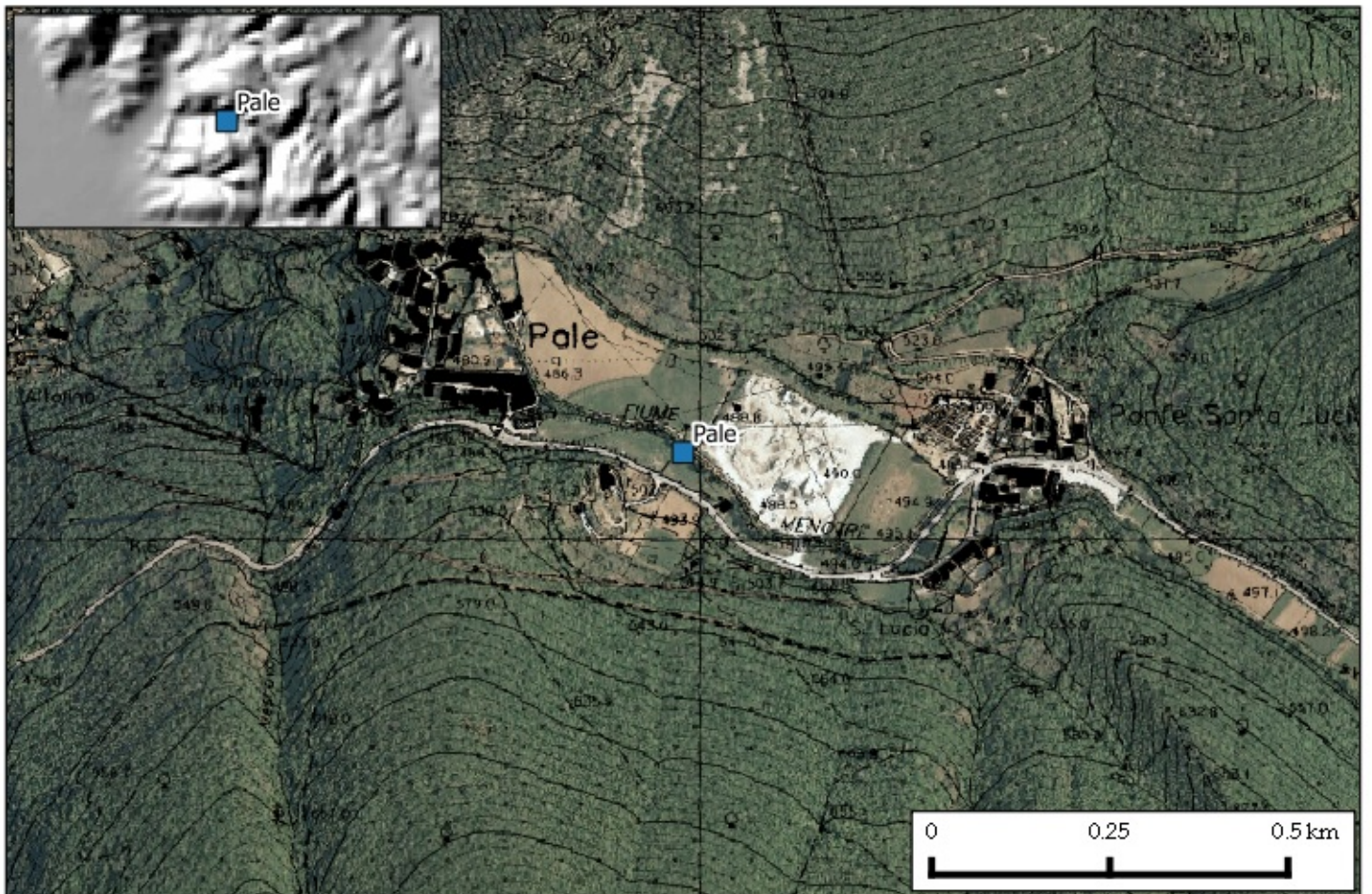
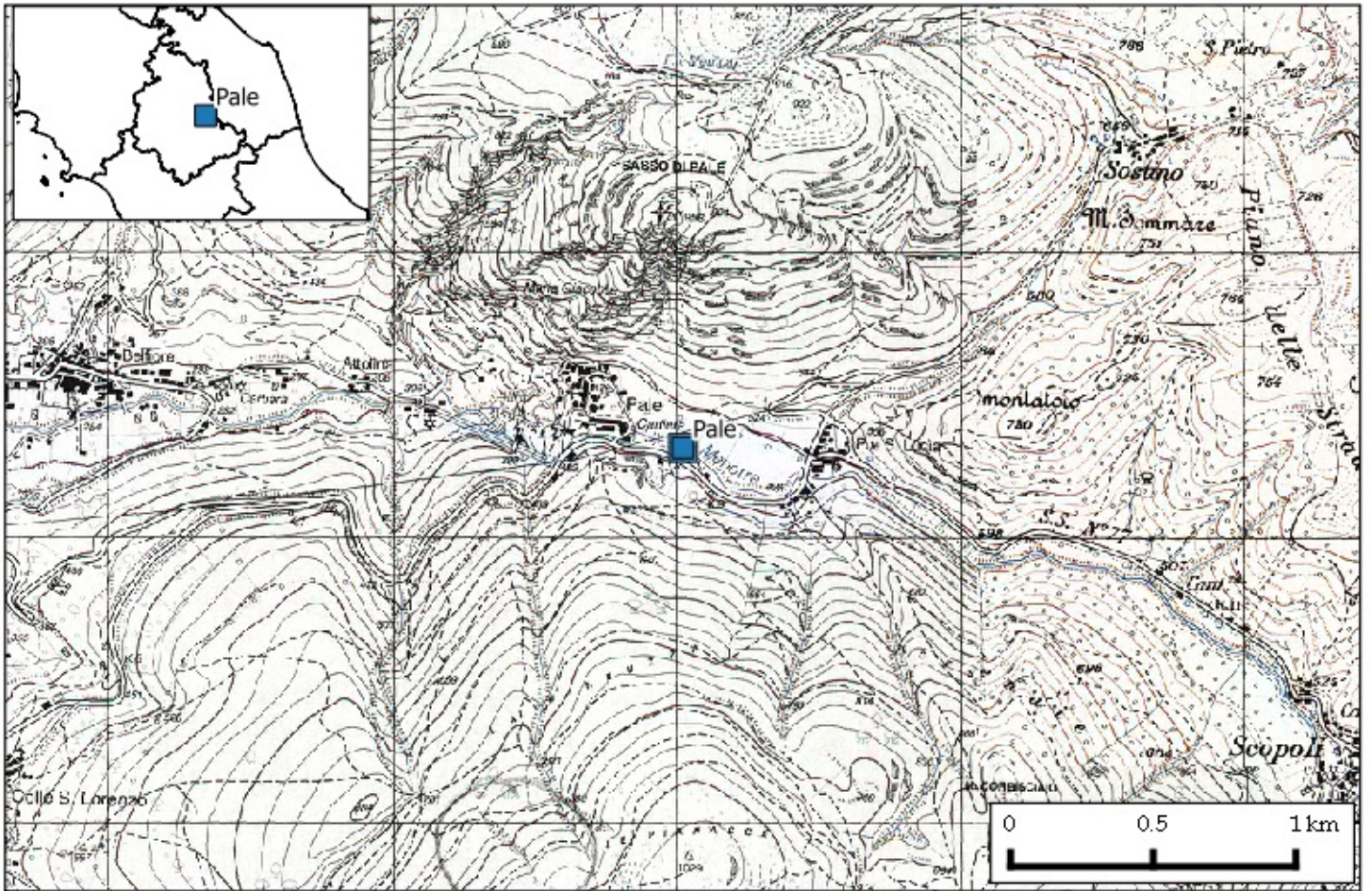
Codice staz.: 27000
X (WGS84-UTM33): 301377 m
Y (WGS84-UTM33): 4769717 m





Stazione: Pale
Comune: Foligno
Quota: 499 m s.l.m.


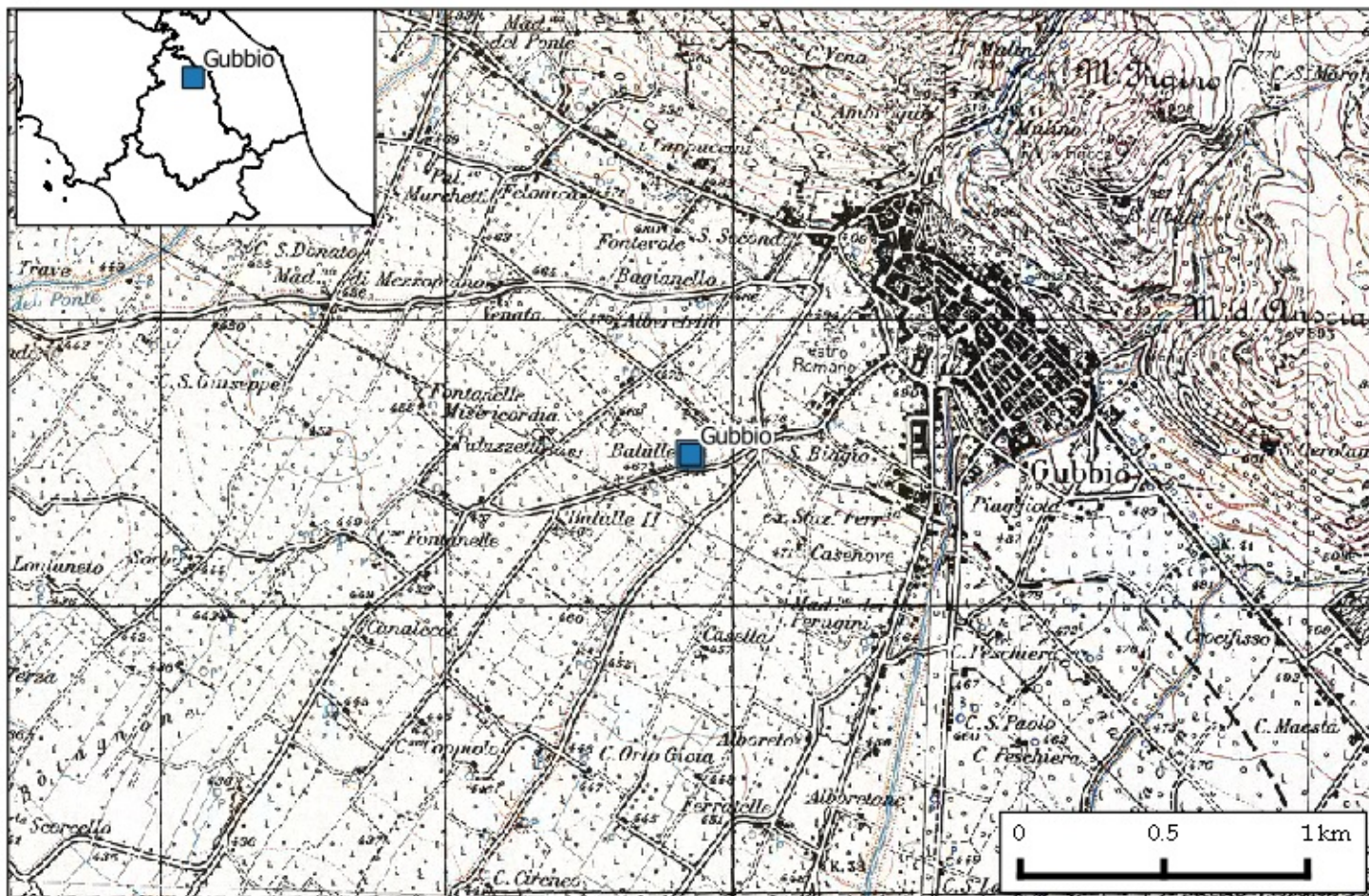
Codice staz.: 28900
X (WGS84-UTM33): 318971 m
Y (WGS84-UTM33): 4761110 m





Stazione: Gubbio
Comune: Gubbio
Quota: 471 m s.l.m.

Codice staz.: 30100
X (WGS84-UTM33): 302789 m
Y (WGS84-UTM33): 4802329 m





Stazione: Ponte Nuovo di Torgiano

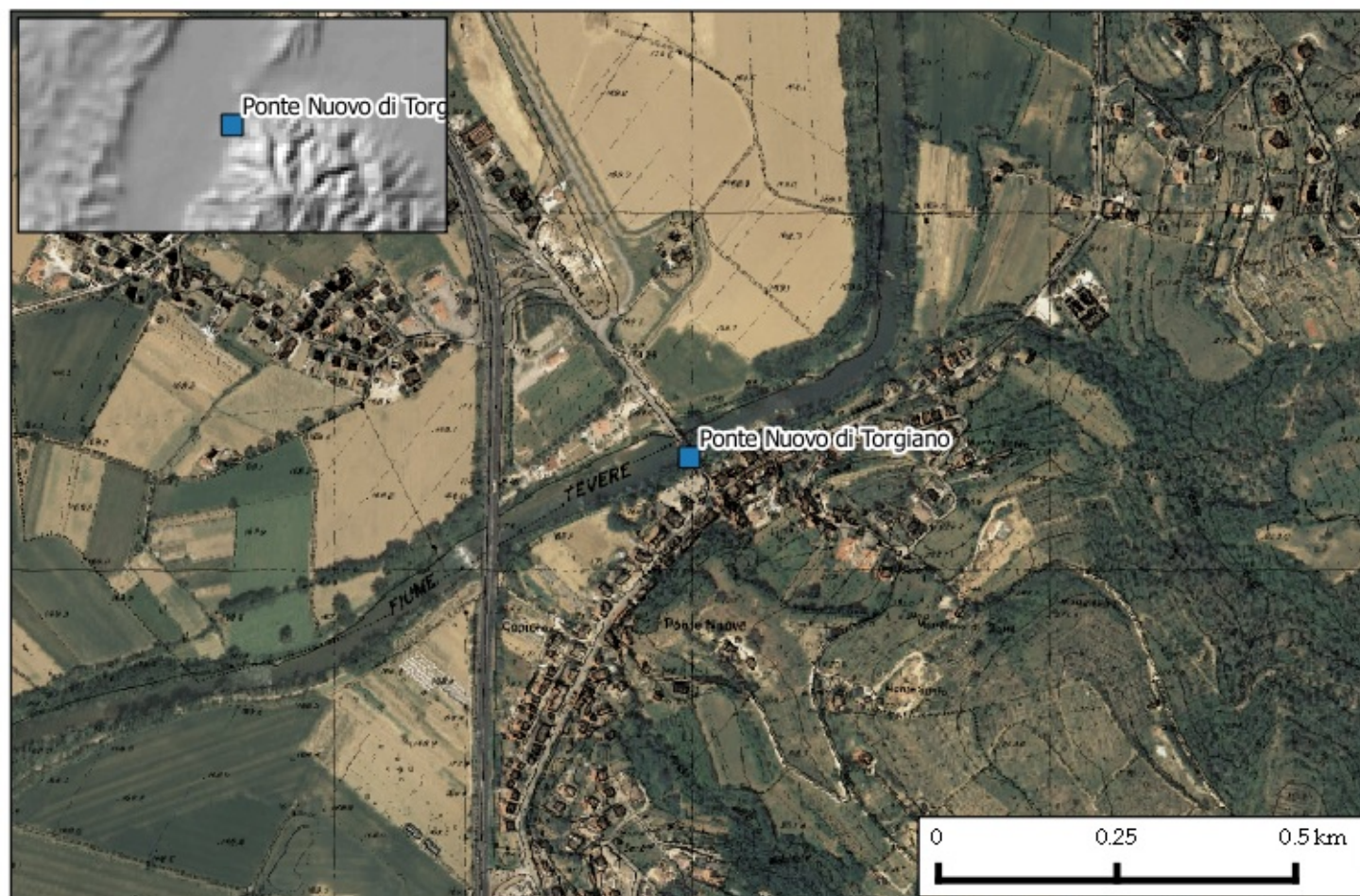
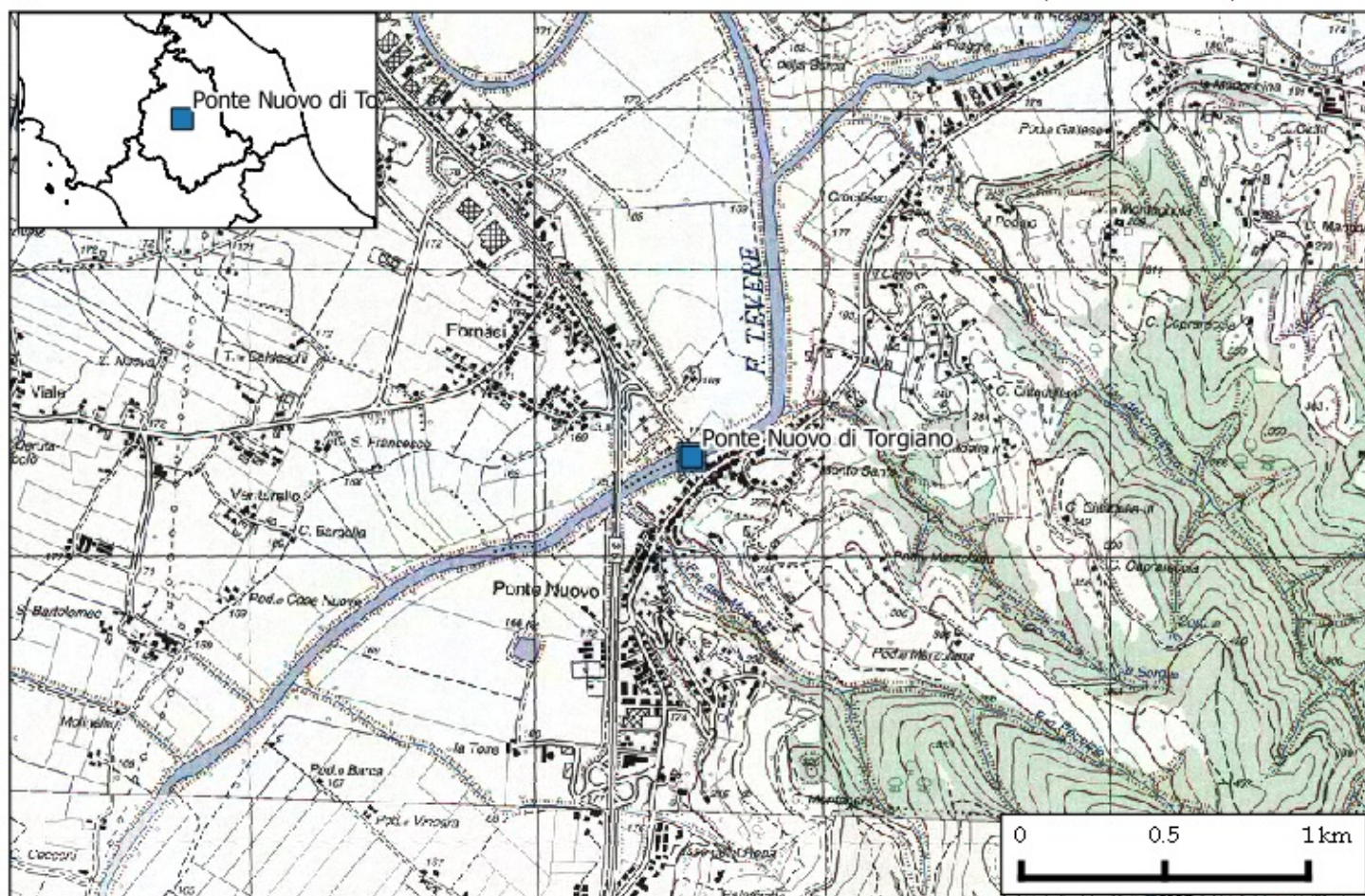
Comune: Torgiano

Quota: 174 m s.l.m.

Codice staz.: 45300

X (WGS84-UTM33): 290492 m

Y (WGS84-UTM33): 4765145 m





Stazione: Castiglione del Lago
Comune: Castiglione del Lago
Quota: 260 m s.l.m.

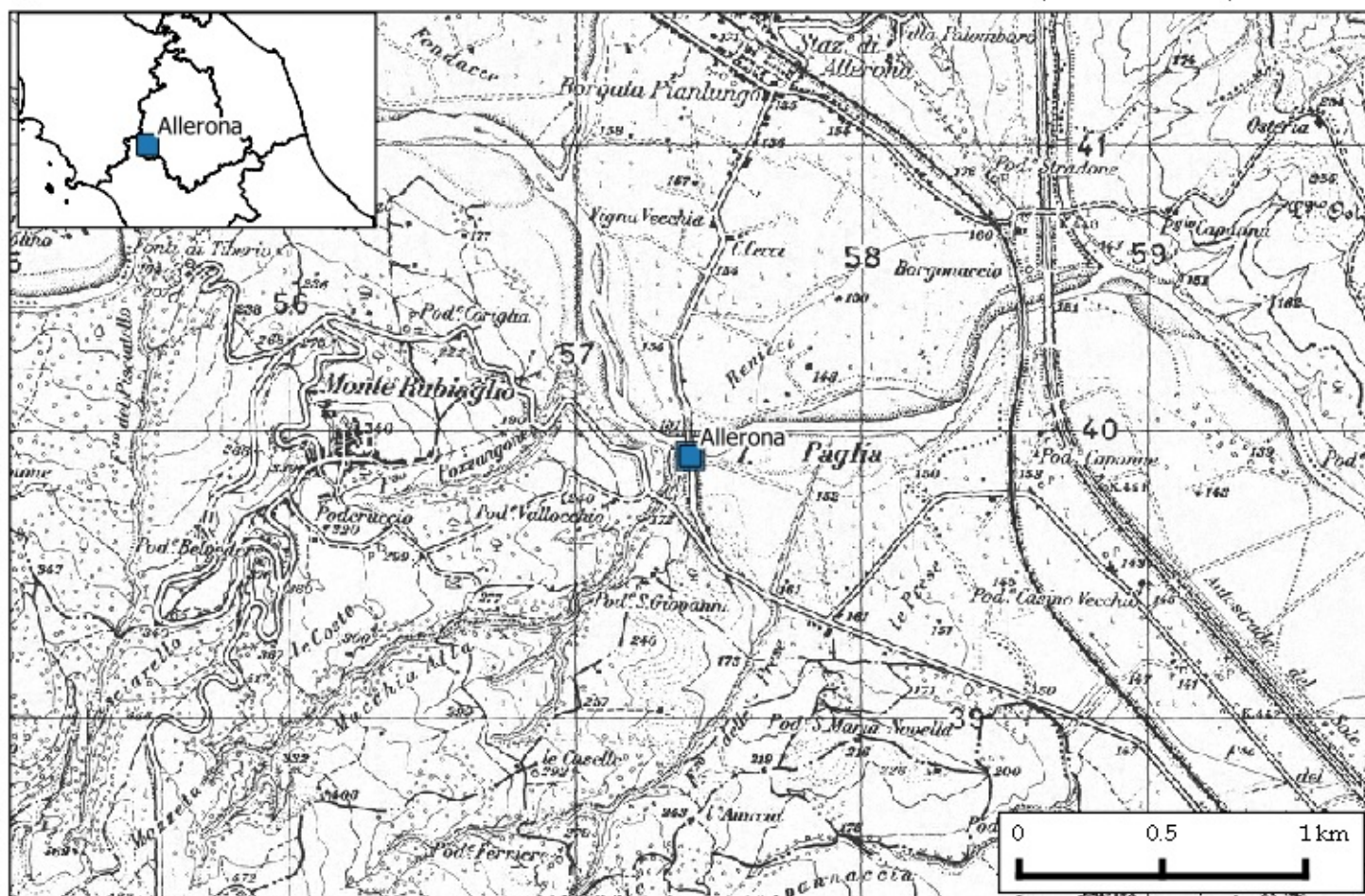
Codice staz.: 45700
X (WGS84-UTM33): 259761 m
Y (WGS84-UTM33): 4779580 m





Stazione: Alleronia
Comune: Castel Viscardo
Quota: 153 m s.l.m.

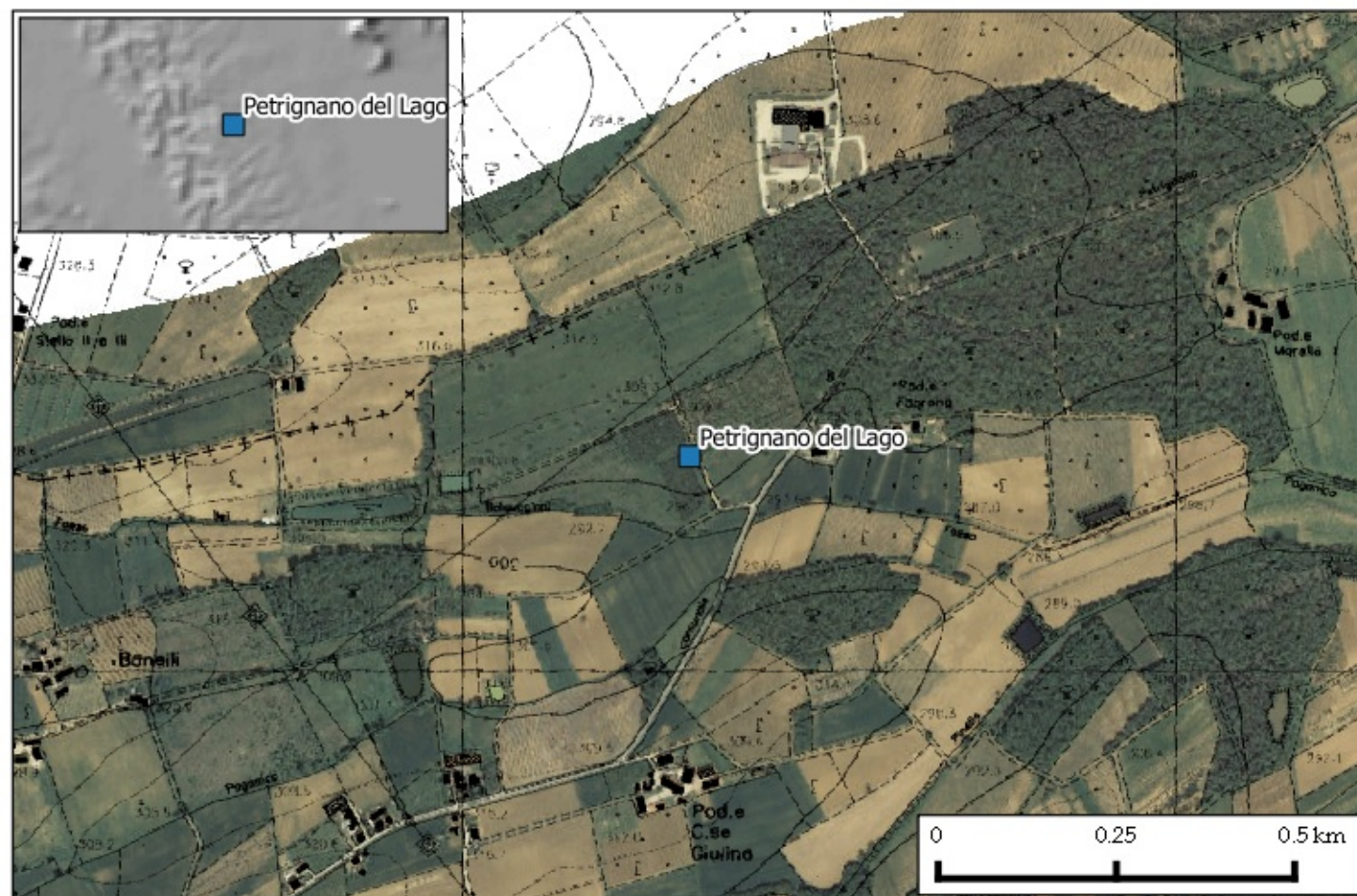
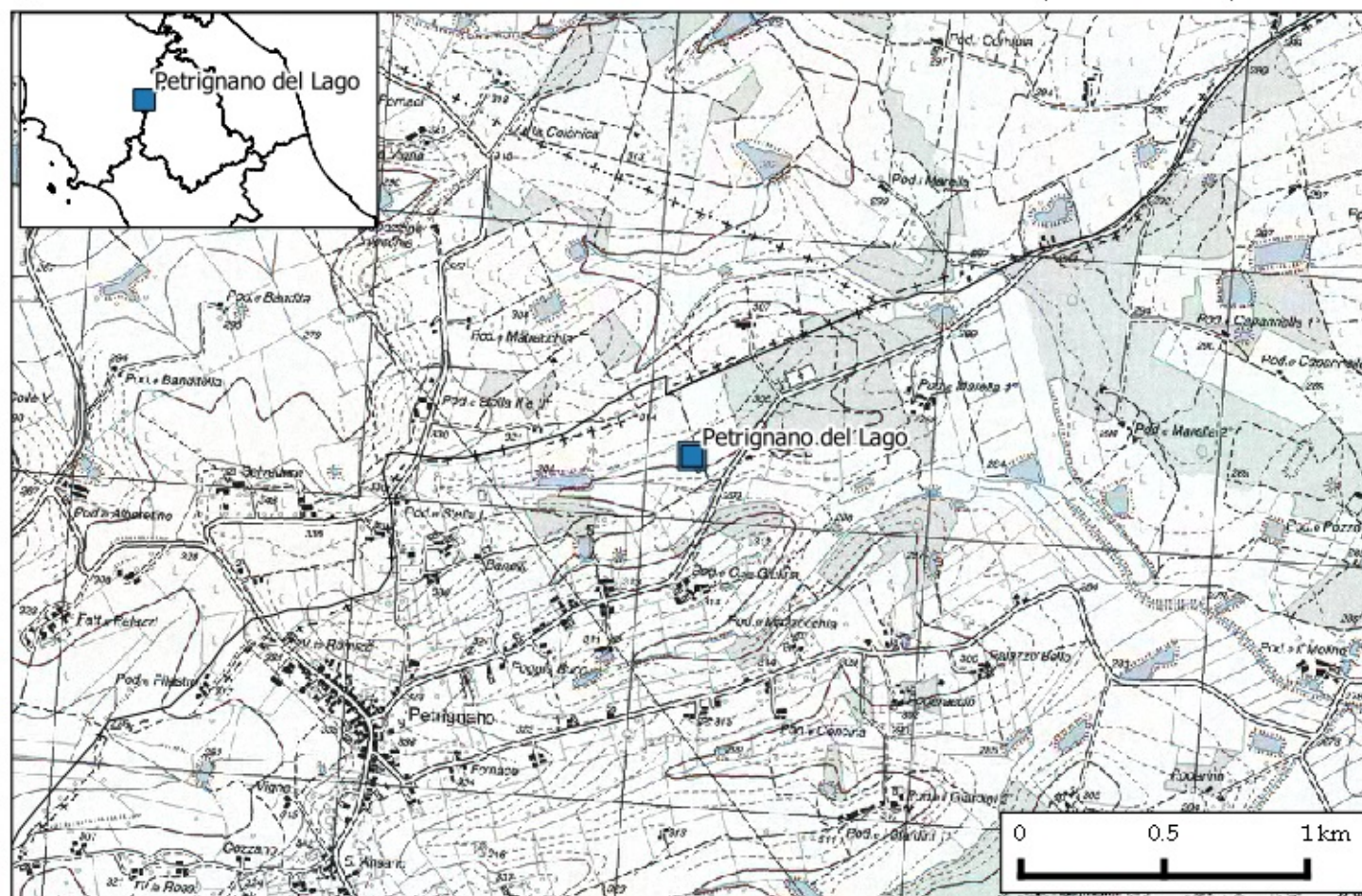
Codice staz.: 46800
X (WGS84-UTM33): 257340 m
Y (WGS84-UTM33): 4739723 m





Stazione: Petrignano del Lago
 Comune: Castiglion del Lago
 Quota: 304 m s.l.m.

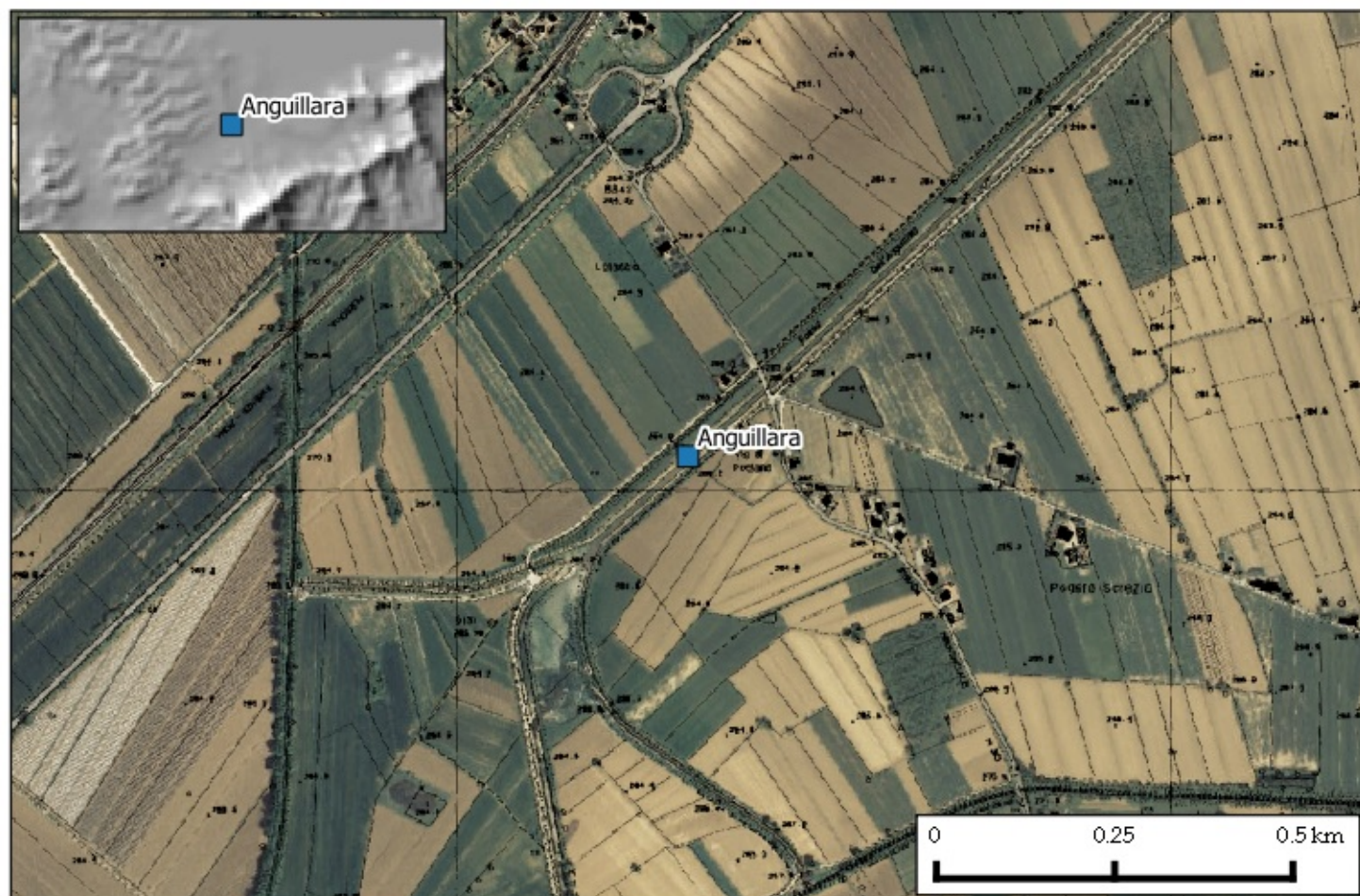
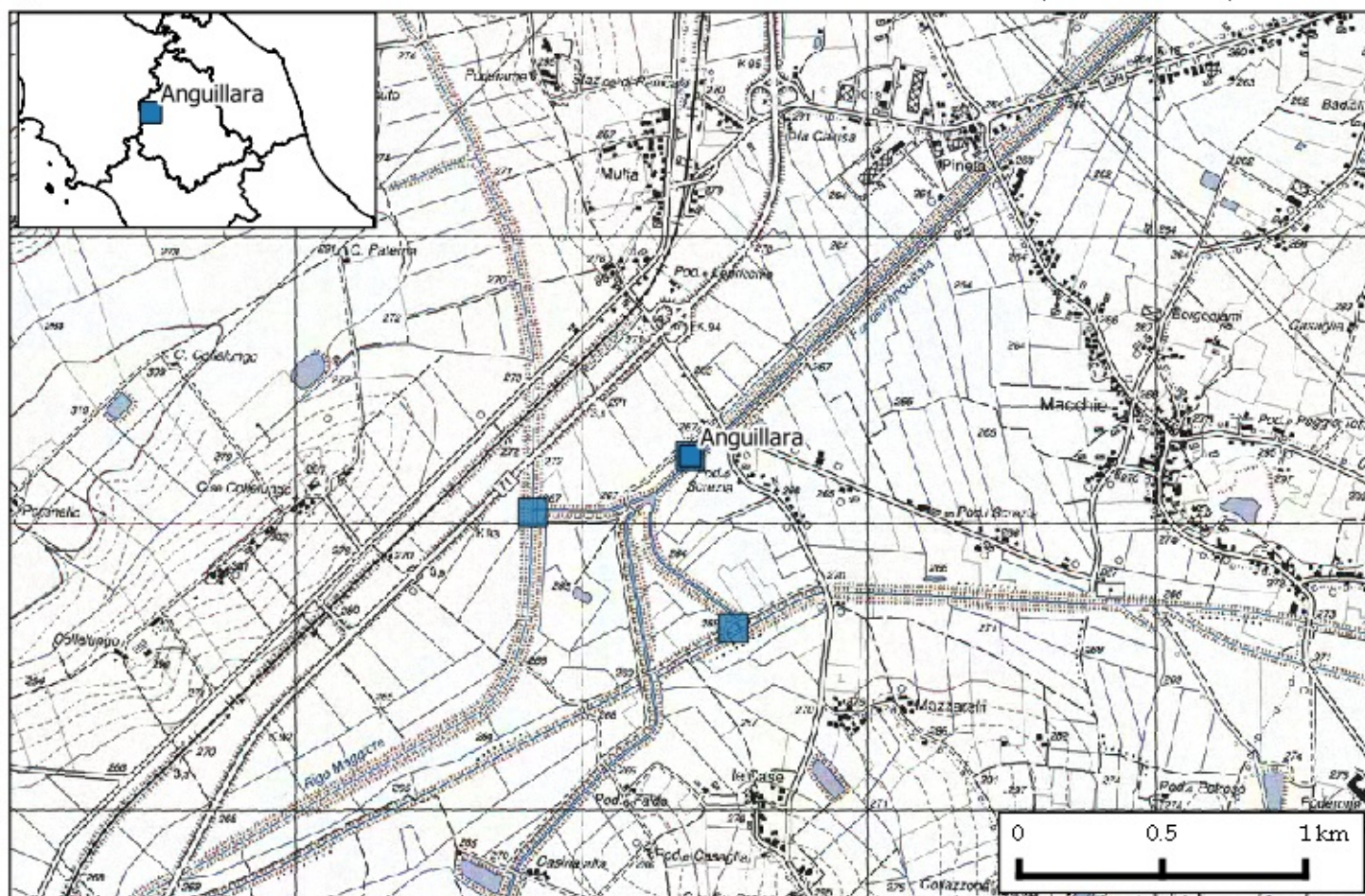
Codice staz.: 73800
 X (WGS84-UTM33): 252315 m
 Y (WGS84-UTM33): 4783287 m





Stazione: Anguillara
Comune: Castiglion del Lago
Quota: 266 m s.l.m.

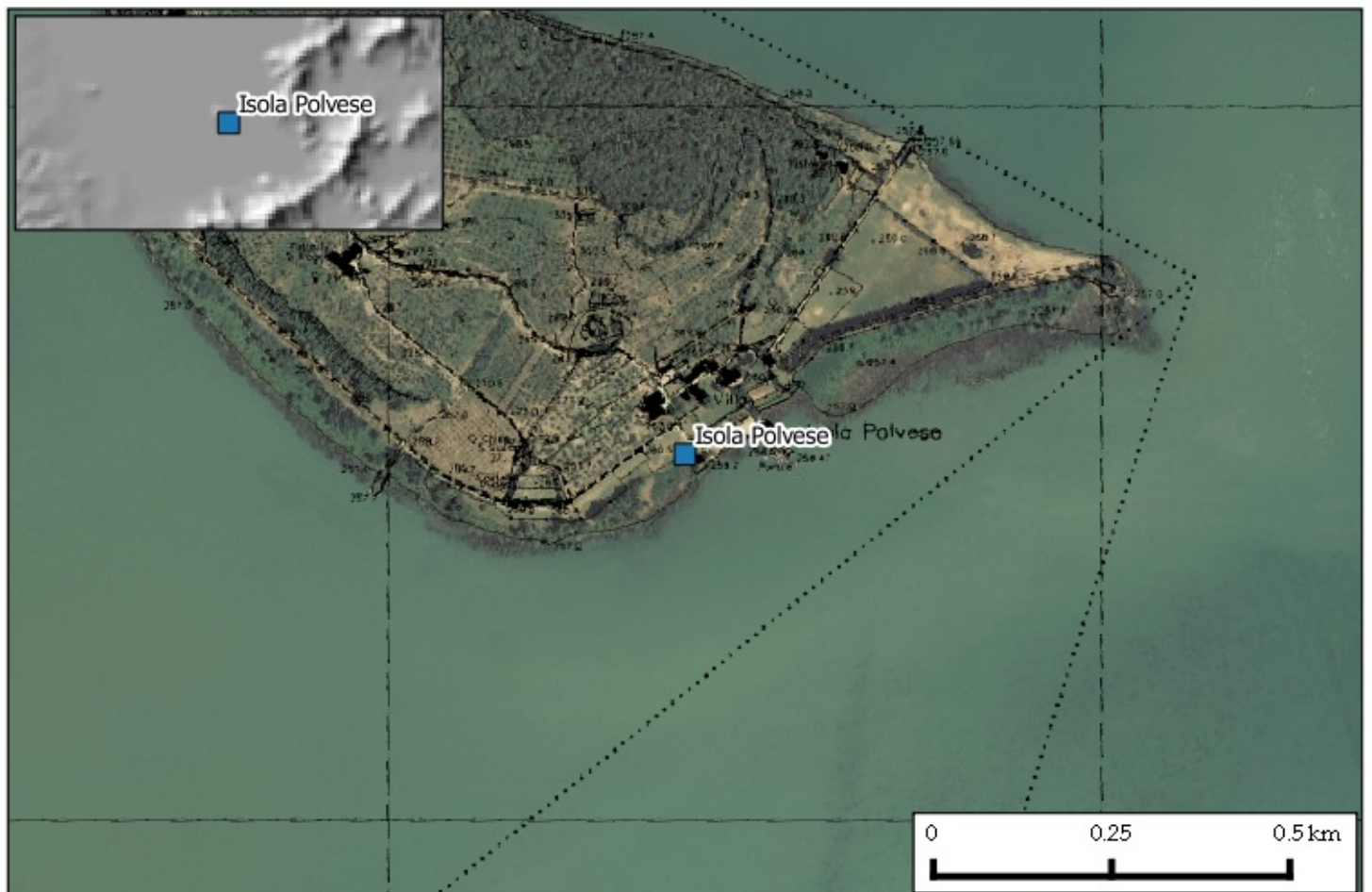
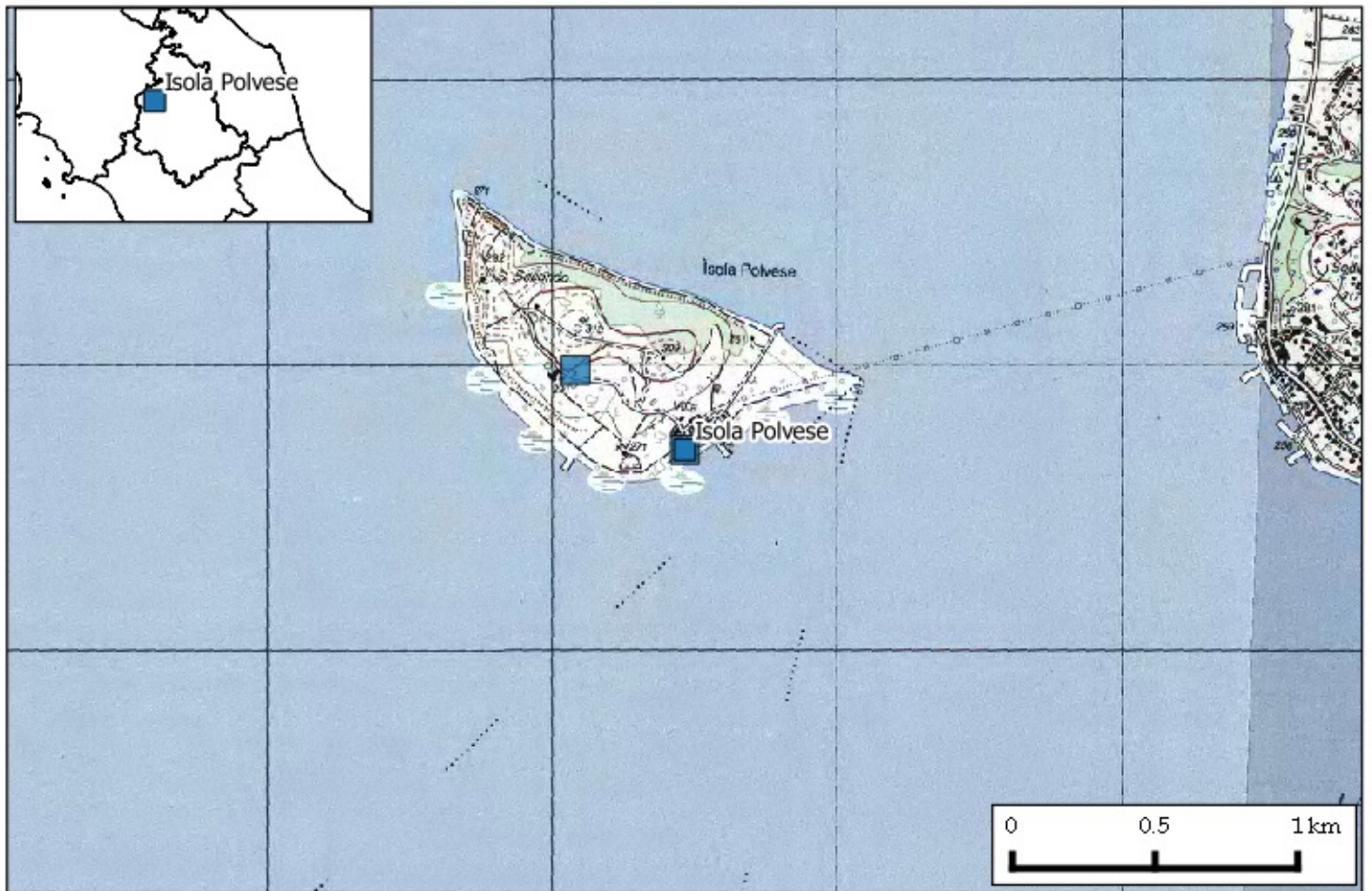
Codice staz.: 74000
X (WGS84-UTM33): 260320 m
Y (WGS84-UTM33): 4771035 m





Stazione: Isola Polvese
Comune: Castiglion del Lago
Quota: 258 m s.l.m.

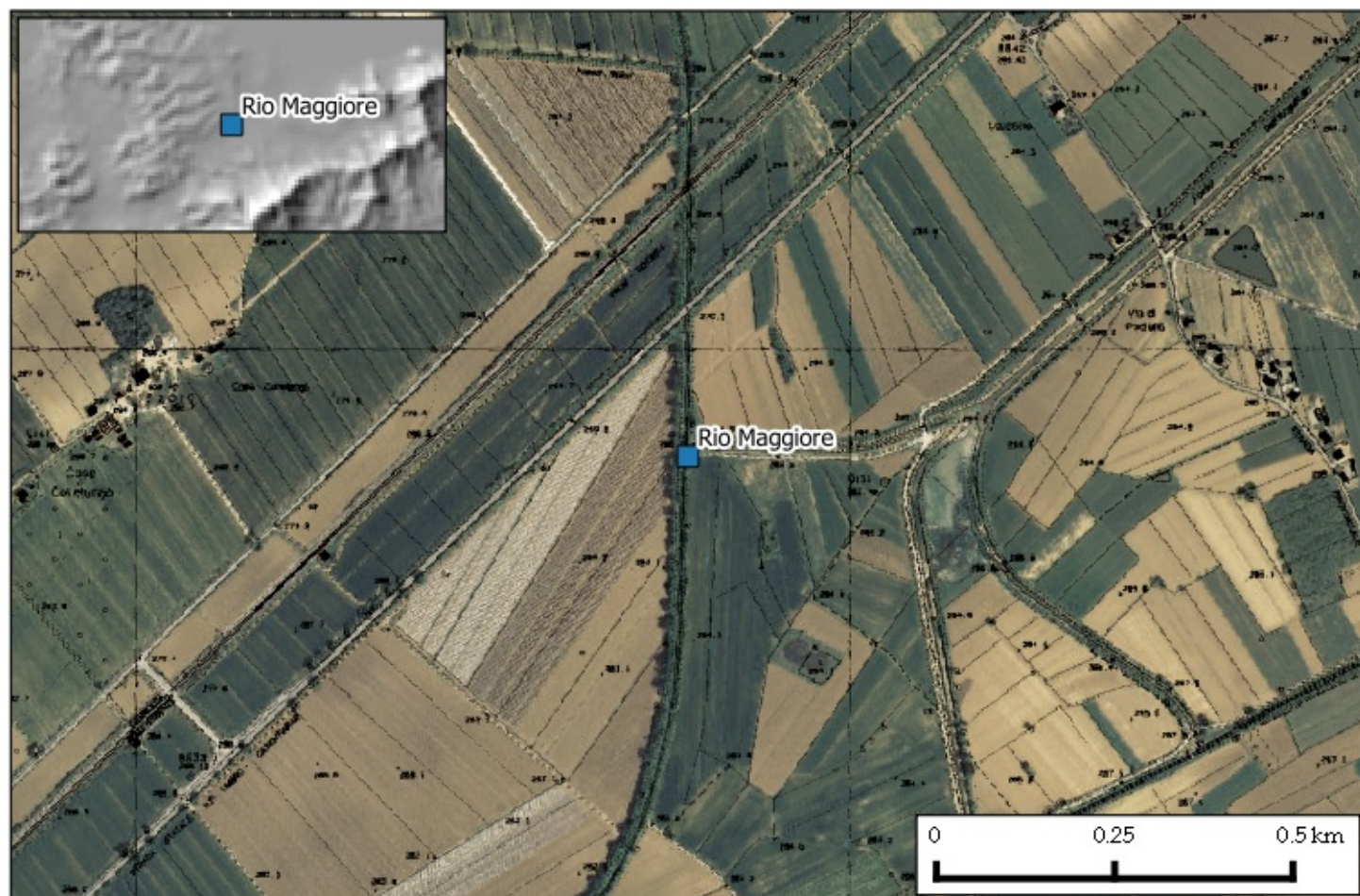
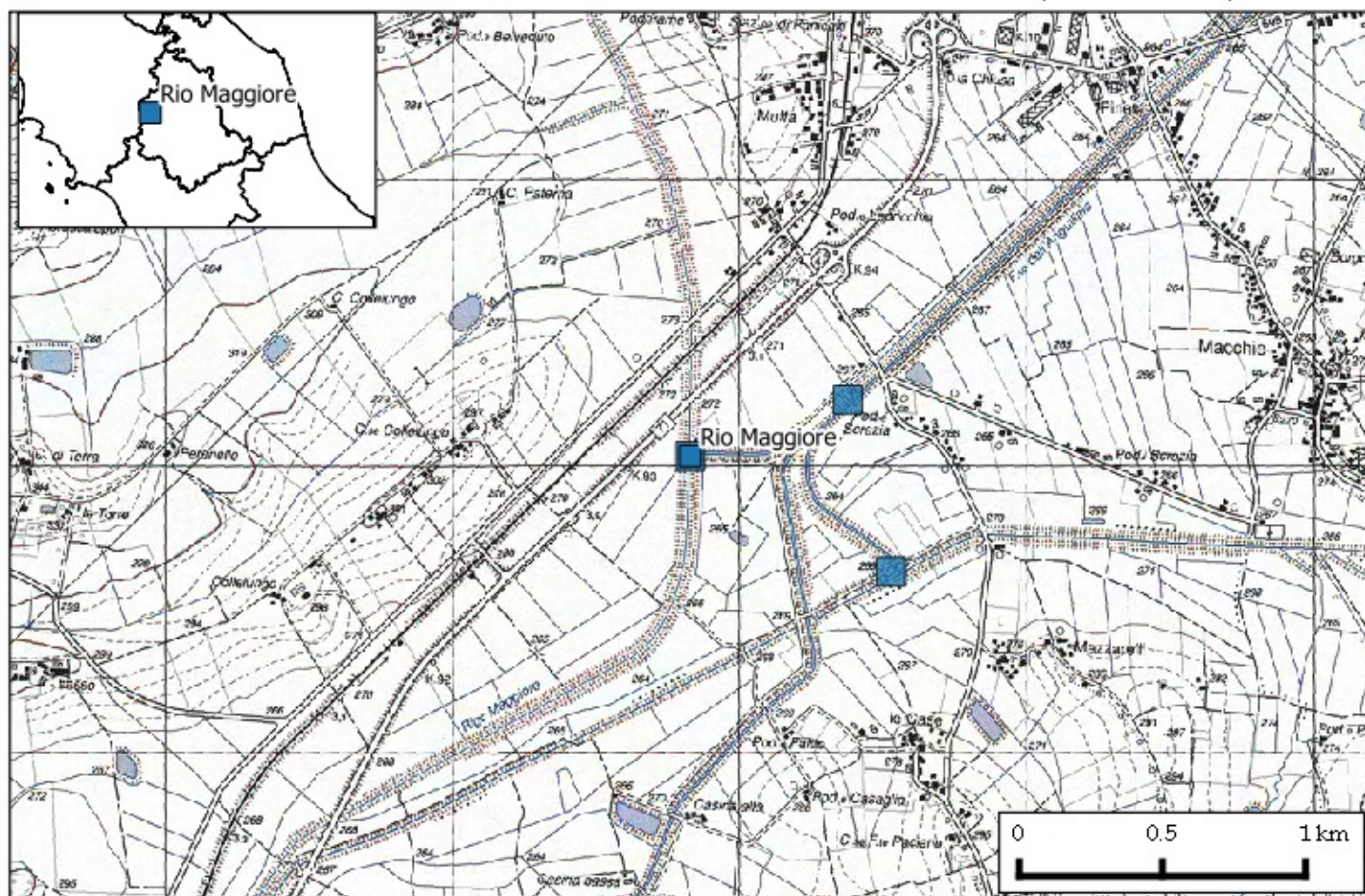
Codice staz.: 74200
X (WGS84-UTM33): 267412 m
Y (WGS84-UTM33): 4777500 m





Stazione: Rio Maggiore
Comune: Castiglion del Lago
Quota: 265 m s.l.m.

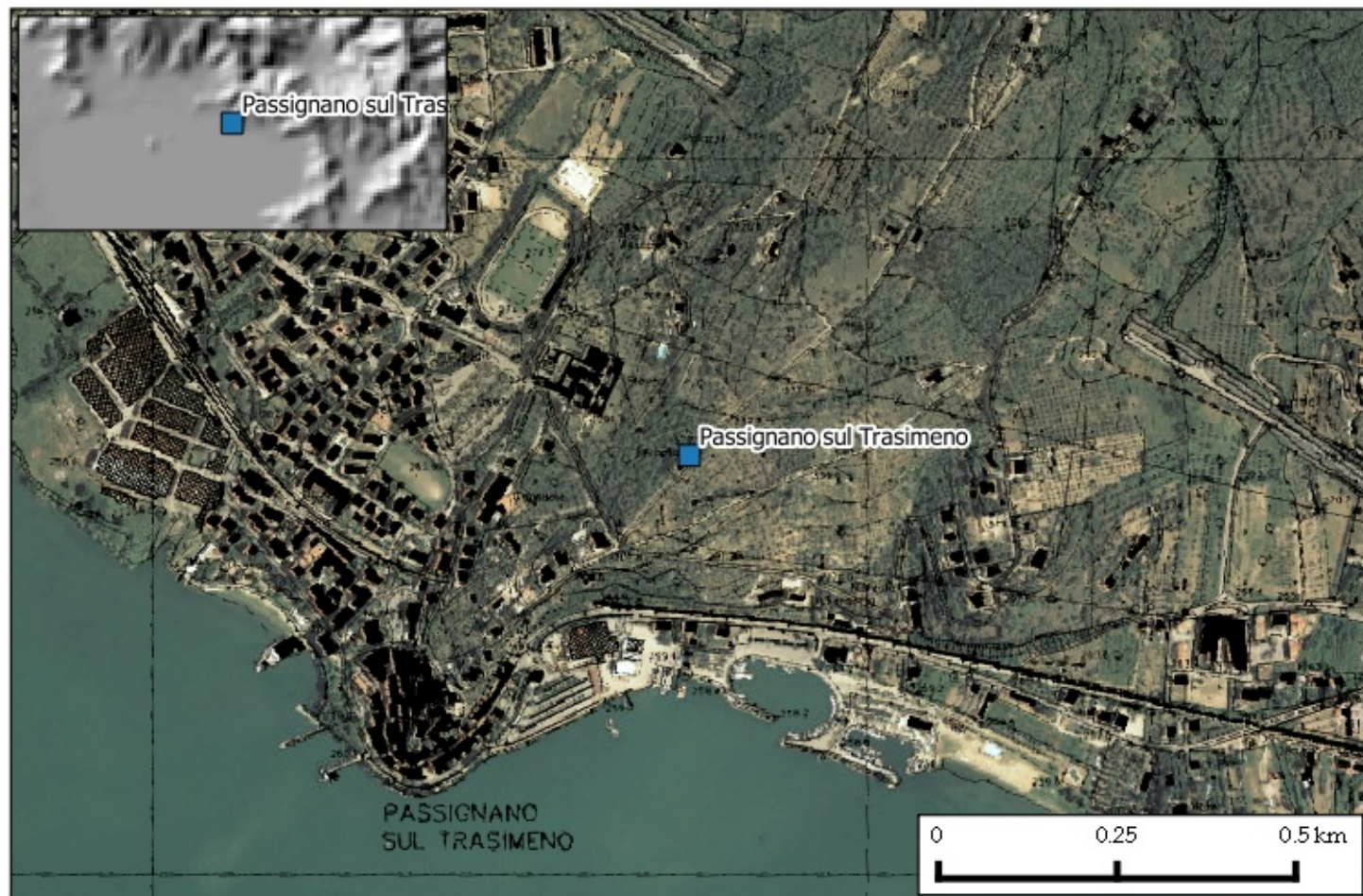
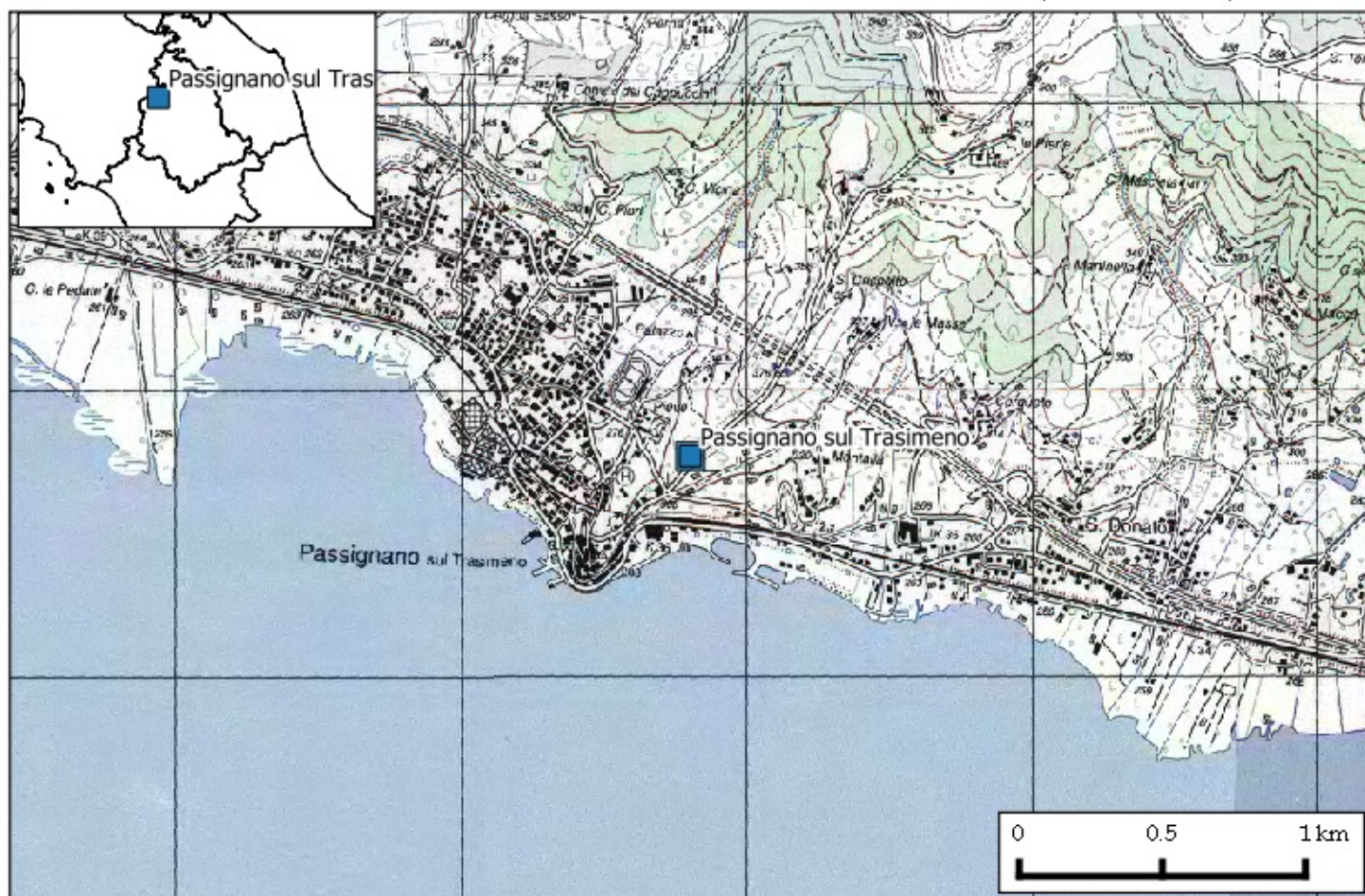
Codice staz.: 74400
X (WGS84-UTM33): 259770 m
Y (WGS84-UTM33): 4770838 m





Stazione: Passignano sul Trasimeno
Comune: Passignano sul Trasimeno
Quota: 329 m s.l.m.

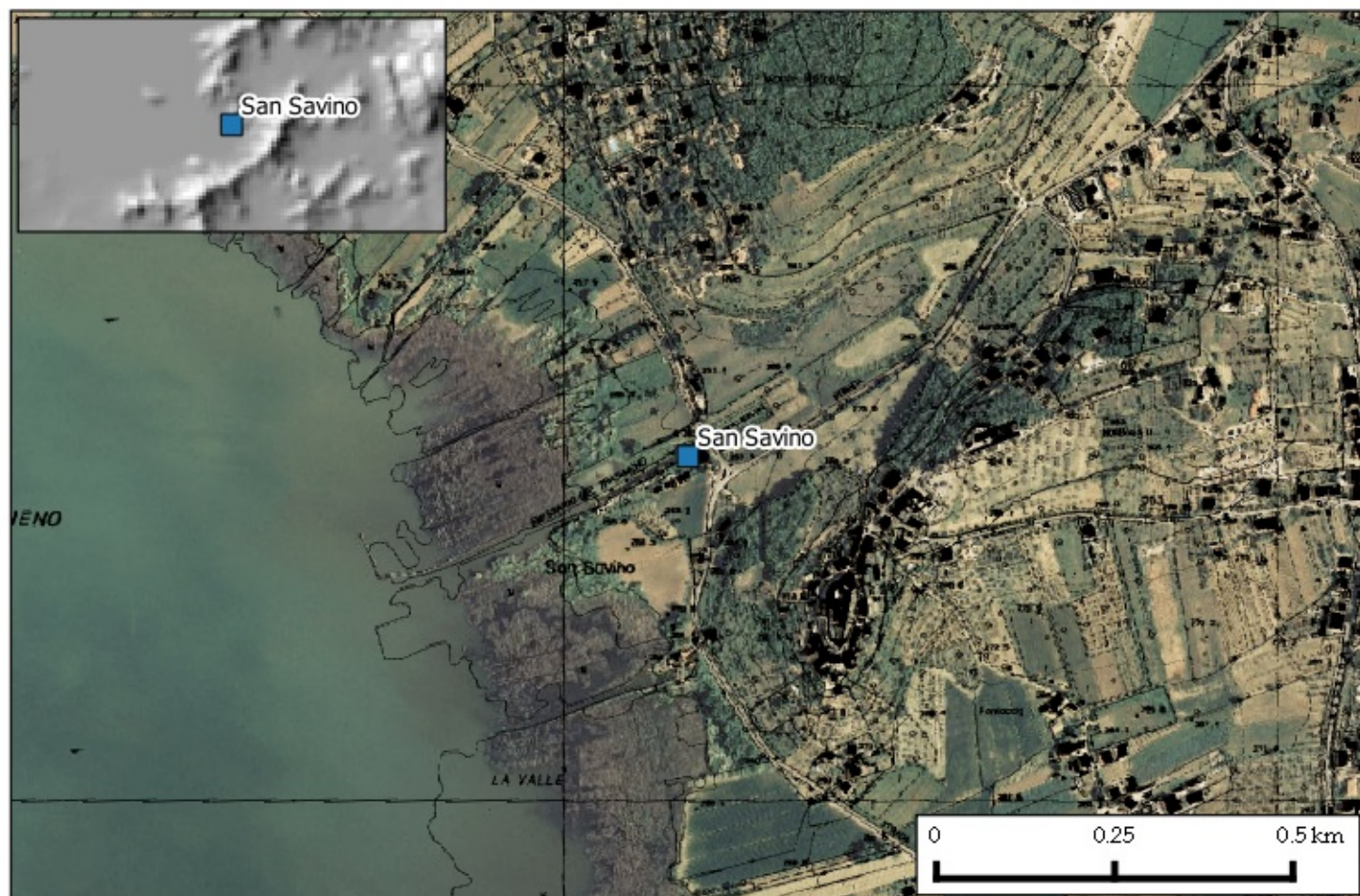
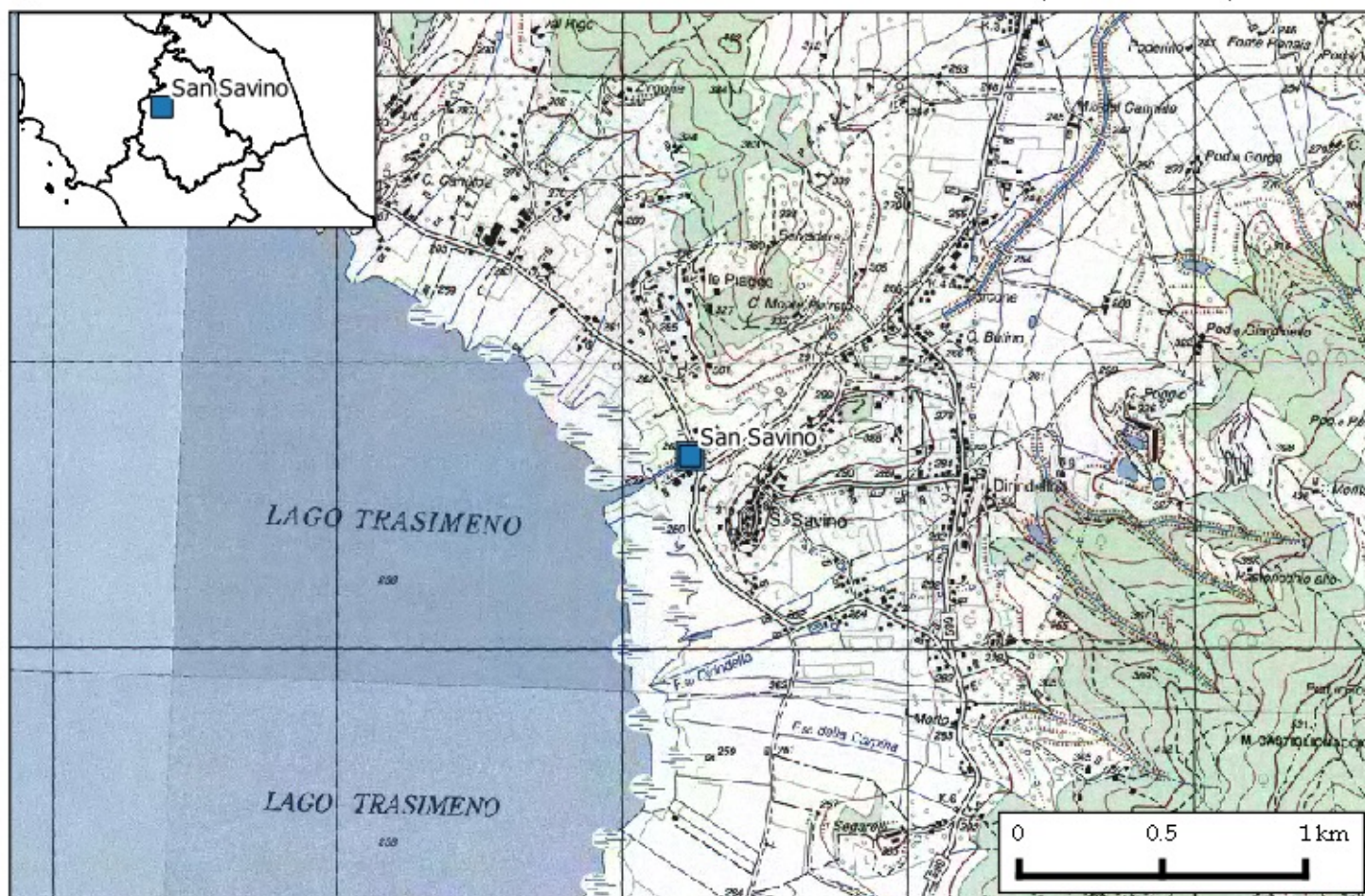
Codice staz.: 74800
X (WGS84-UTM33): 267747 m
Y (WGS84-UTM33): 4785572 m





Stazione: San Savino
Comune: Magione
Quota: 260 m s.l.m.

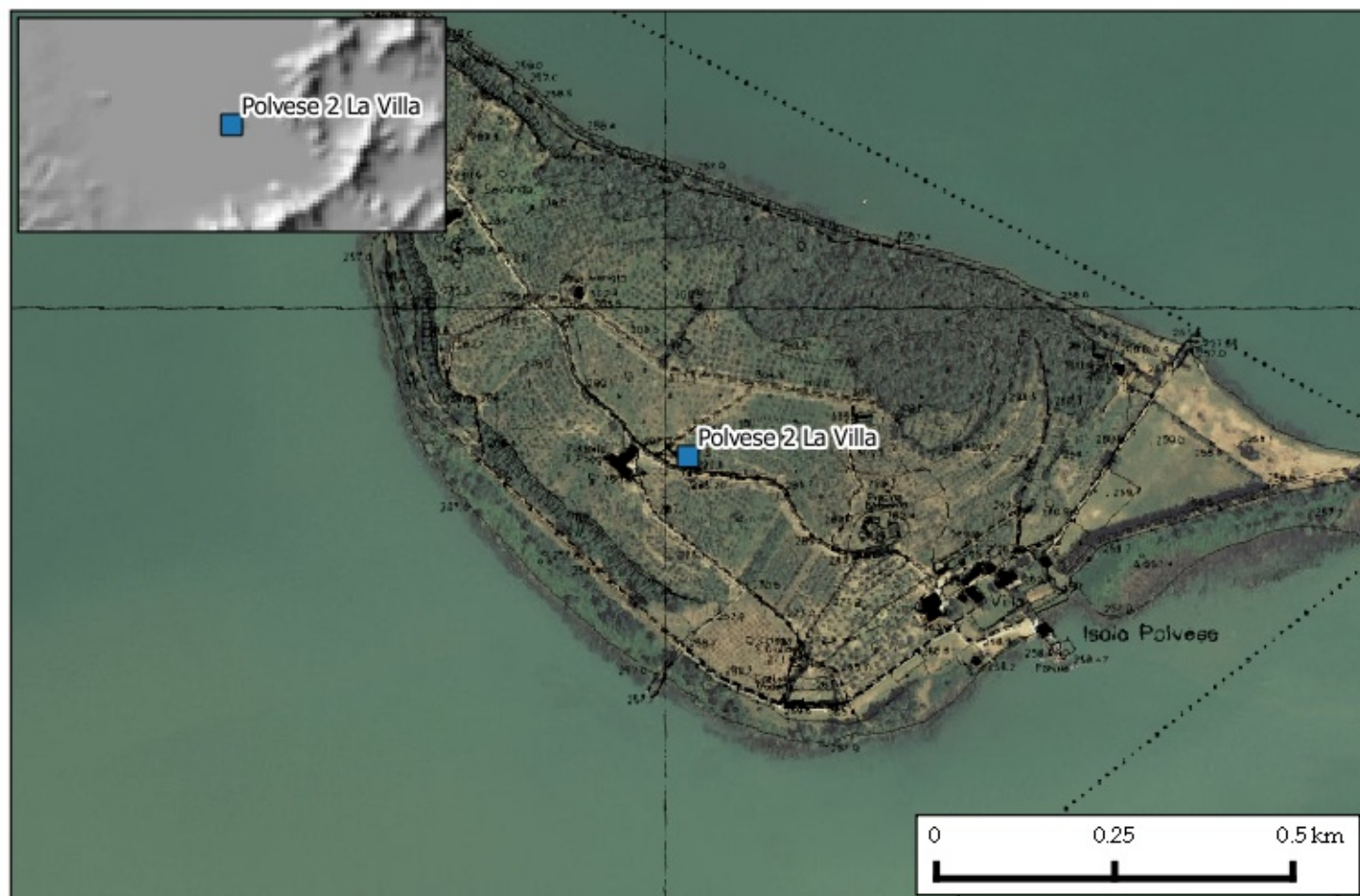
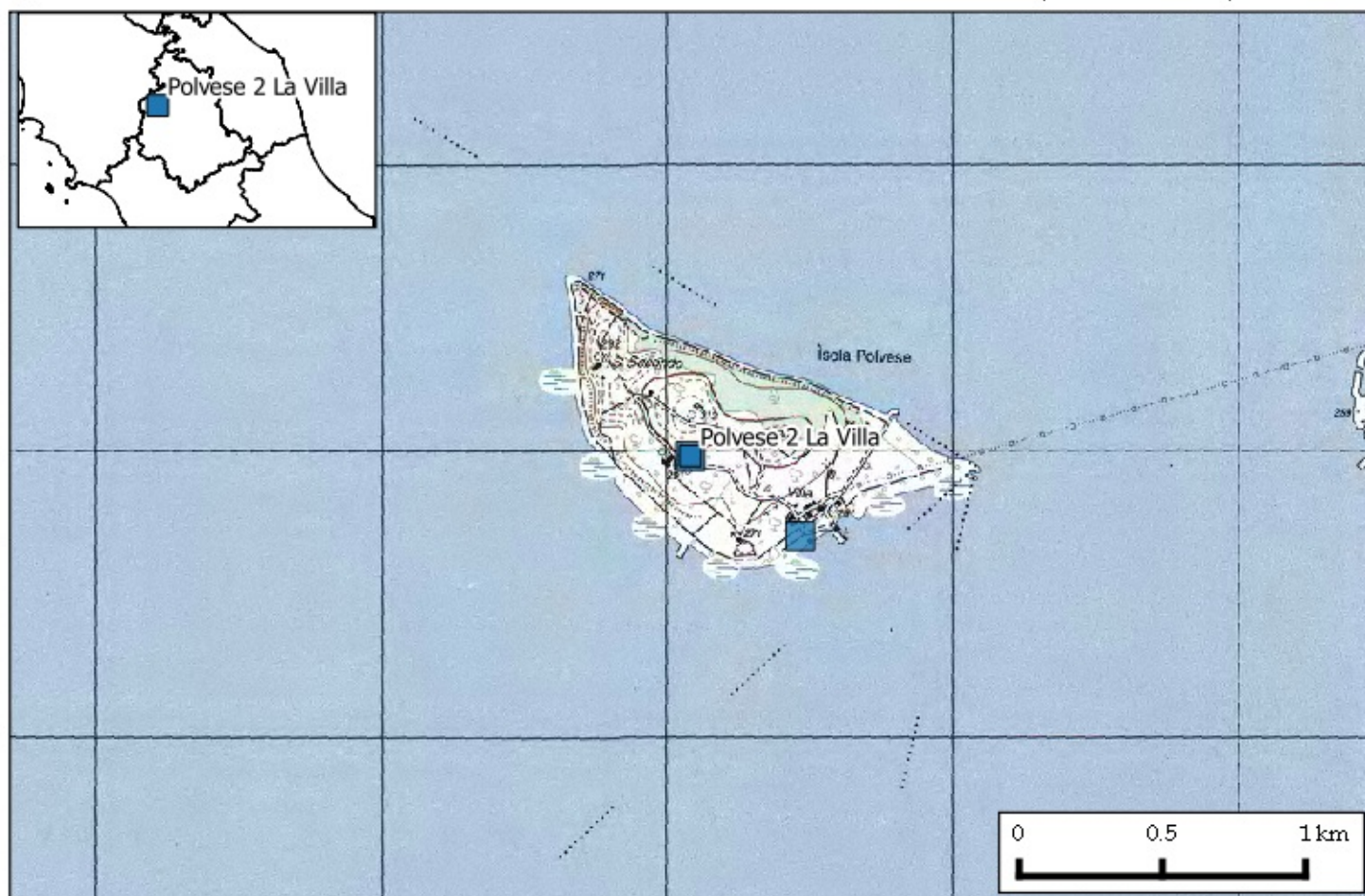
Codice staz.: 75000
X (WGS84-UTM33): 271171 m
Y (WGS84-UTM33): 4776469 m





Stazione: Polvese 2 La Villa
Comune: Passignano sul Trasimeno
Quota: 308 m s.l.m.

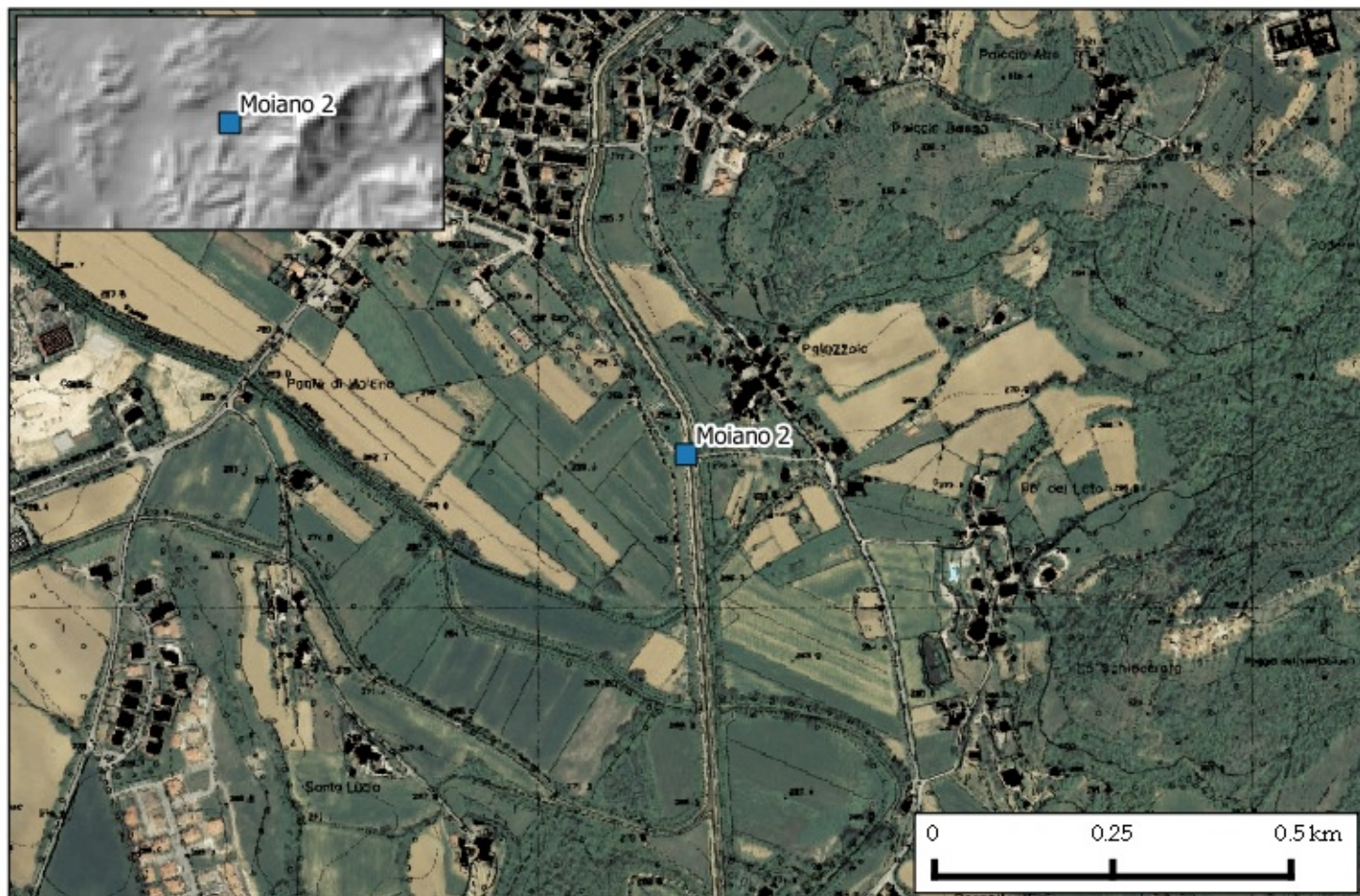
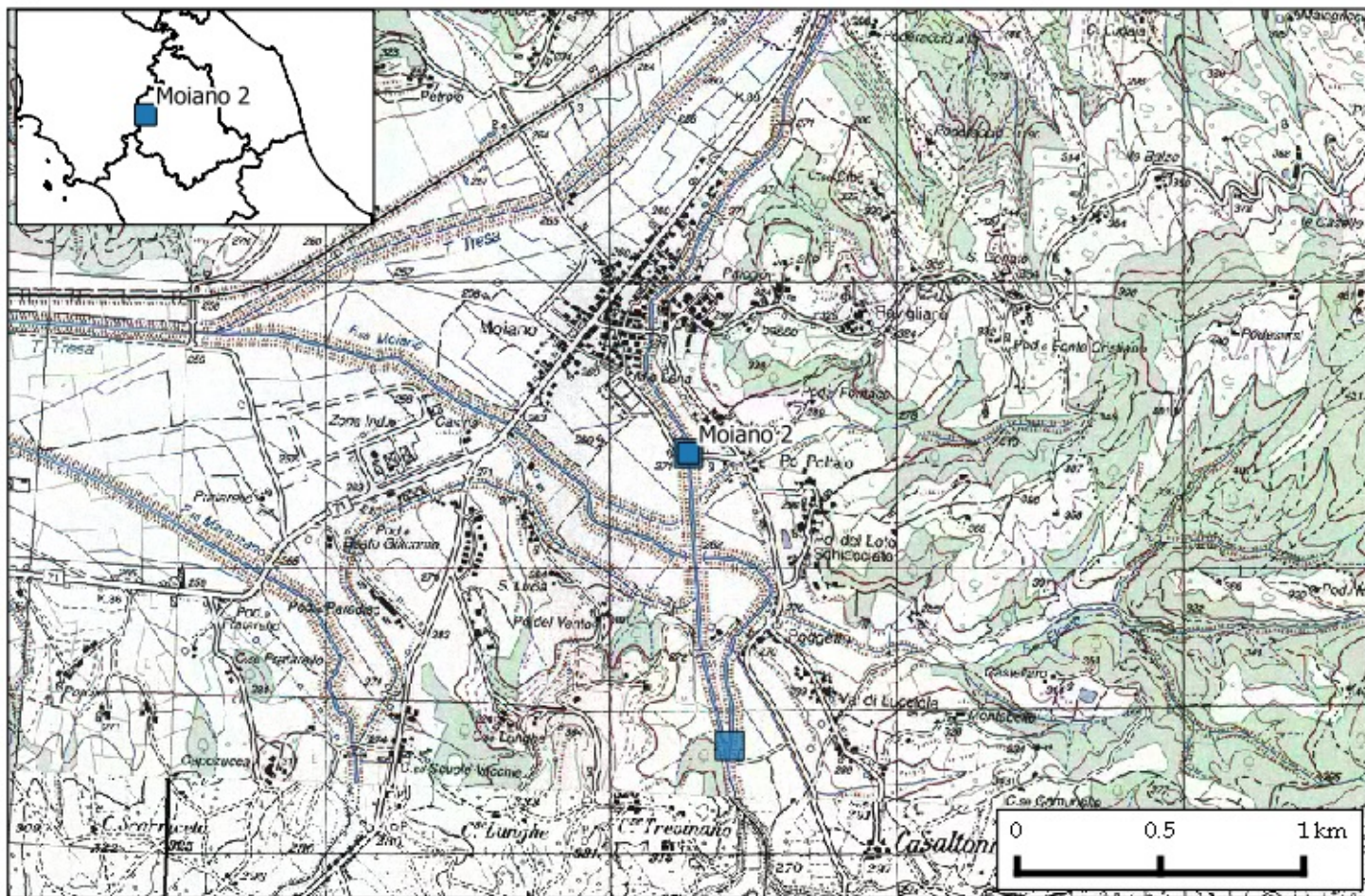
Codice staz.: 75200
X (WGS84-UTM33): 267692 m
Y (WGS84-UTM33): 4777976 m





Stazione: Moiano 2
Comune: Citta' della Pieve
Quota: 270 m s.l.m.

Codice staz.: 75300
X (WGS84-UTM33): 257204 m
Y (WGS84-UTM33): 4766203 m





Stazione: Ponte Bettona

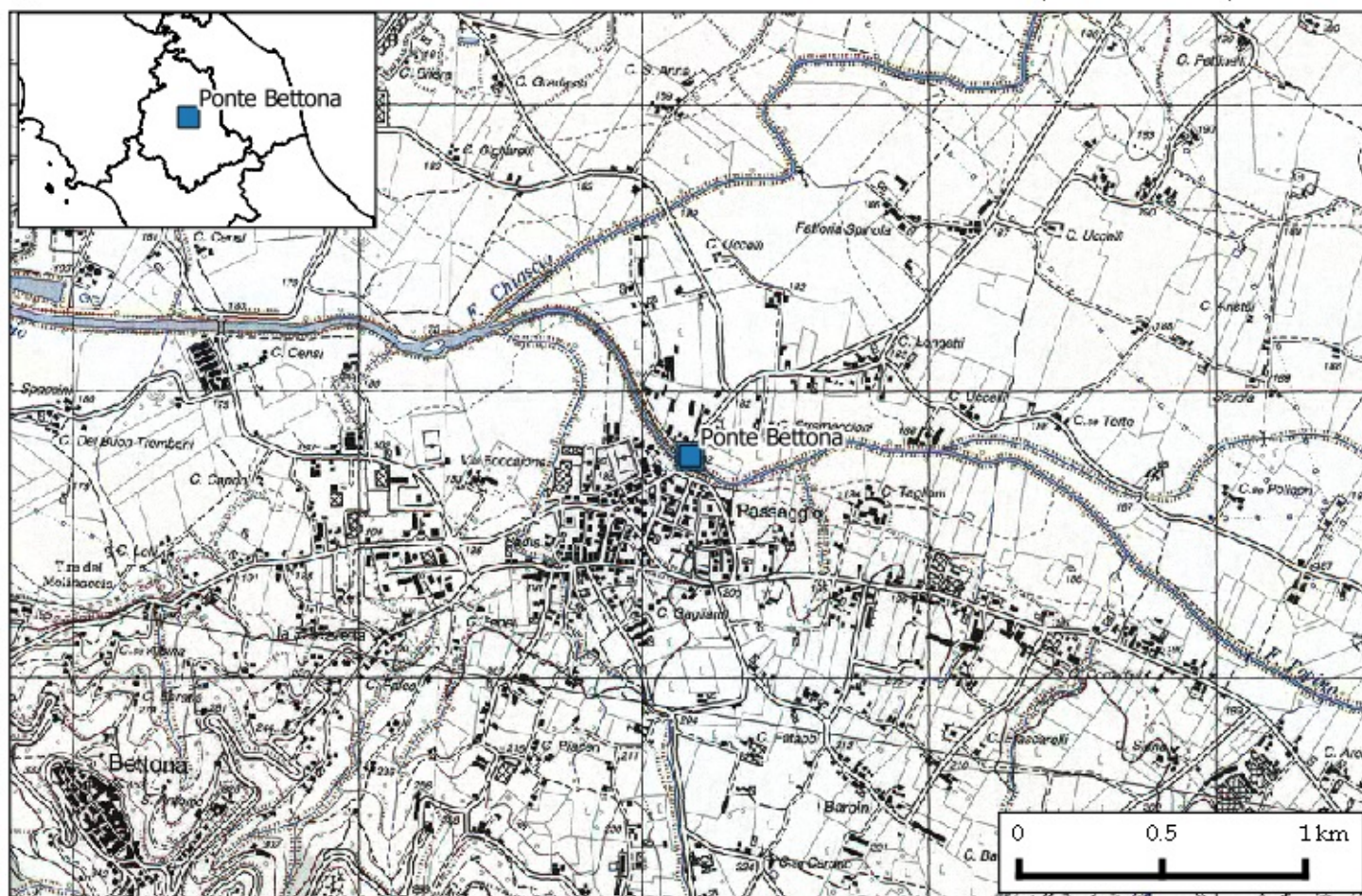
Comune: Bettona

Quota: 280 m s.l.m.

Codice staz.: 77000

X (WGS84-UTM33): 297099 m

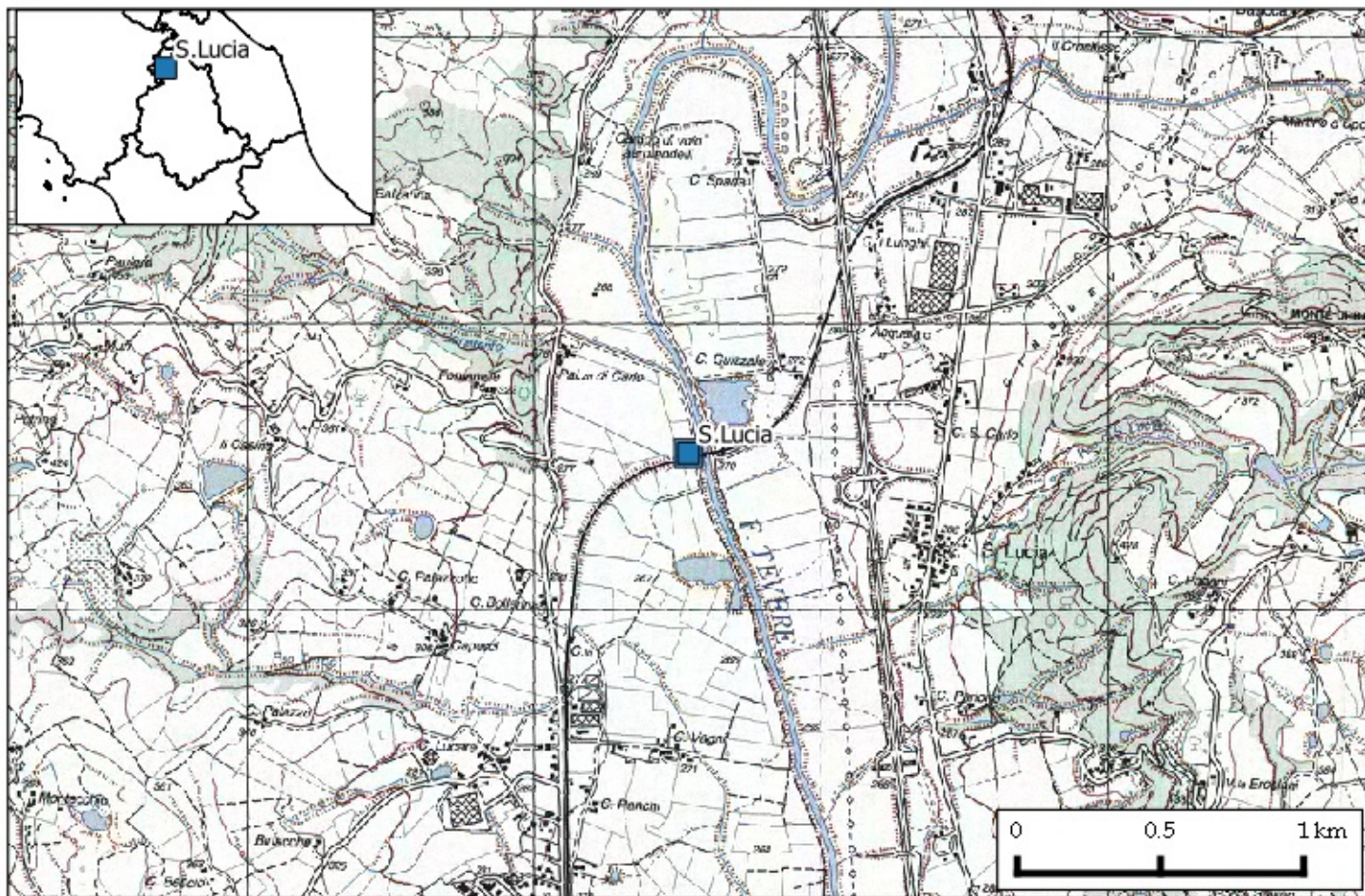
Y (WGS84-UTM33): 4766570 m





Stazione: S. Lucia
Comune: Città di Castello
Quota: 268 m s.l.m.

Codice staz.: 77200
X (WGS84-UTM33): 276487 m
Y (WGS84-UTM33): 4811346 m





Stazione: Petrignano

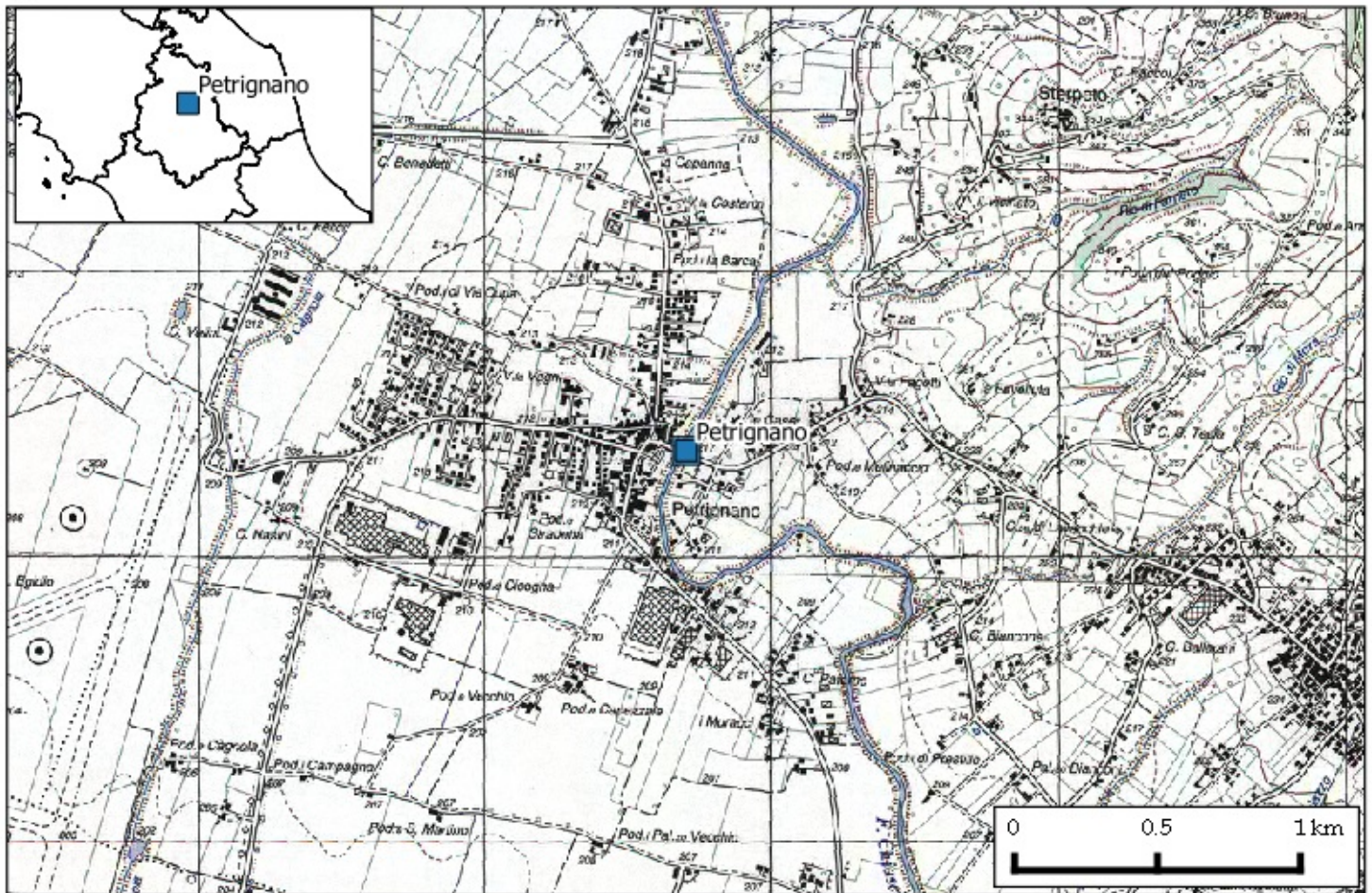
Comune: Assisi


Quota: 244 m s.l.m.

Codice staz.: 77300

X (WGS84-UTM33): 299639 m

Y (WGS84-UTM33): 4775171 m





Stazione: Todi-Naia

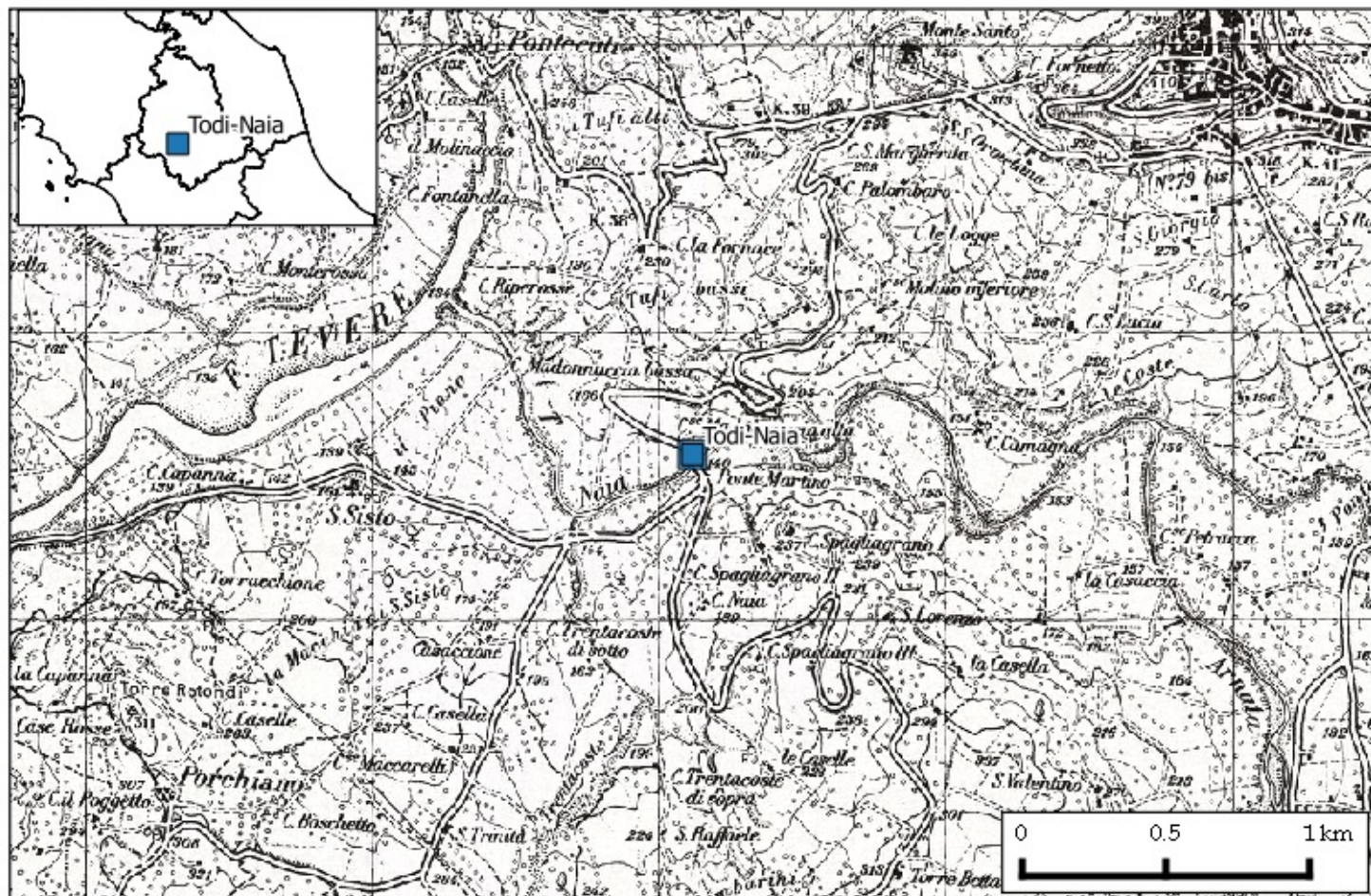
Comune: Todi

Quota: 150 m s.l.m.

Codice staz.: 77400

X (WGS84-UTM33): 286050 m

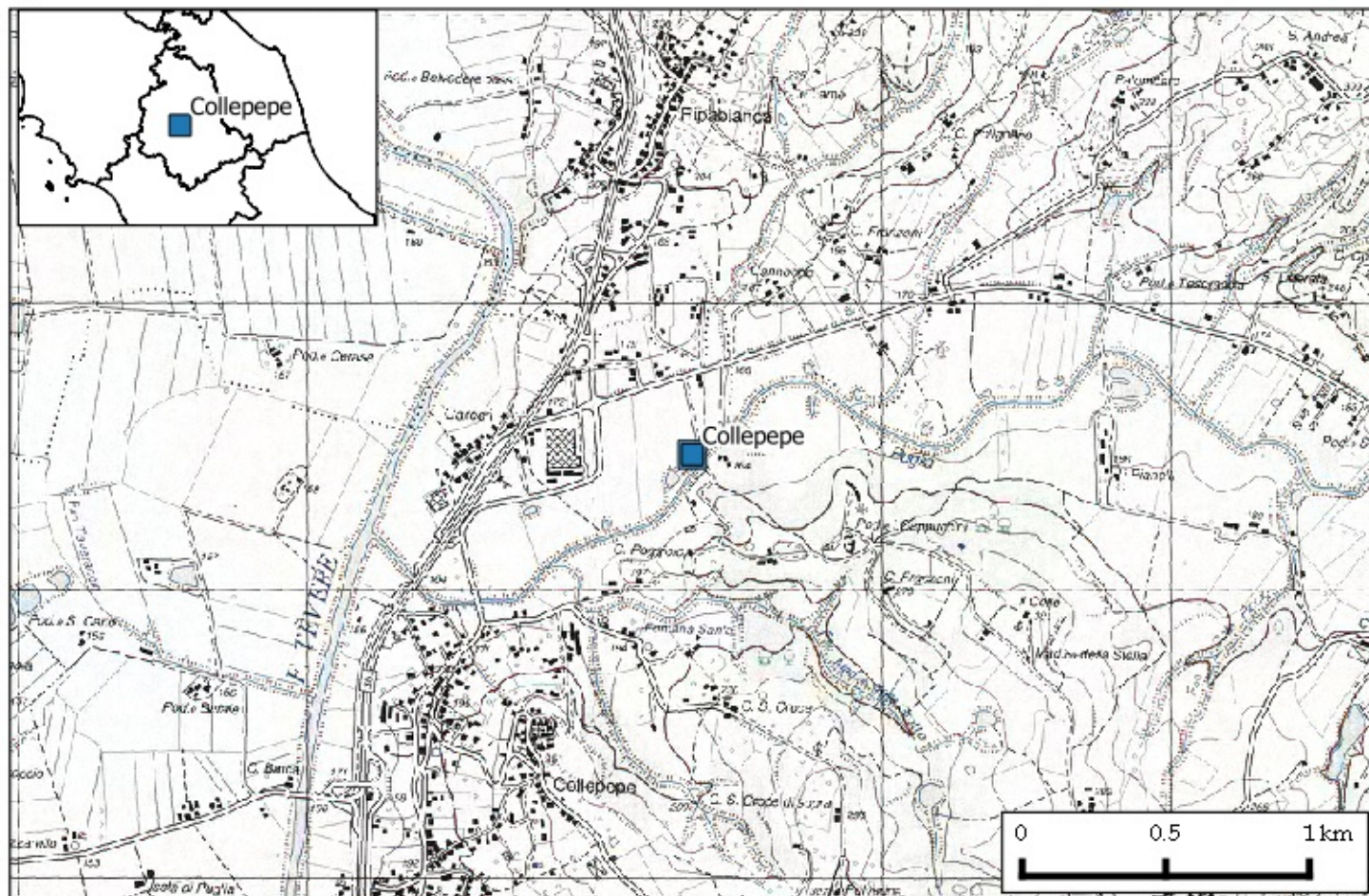
Y (WGS84-UTM33): 4738375 m





Stazione: Collepepe
Comune: Collazzone
Quota: 167 m s.l.m.

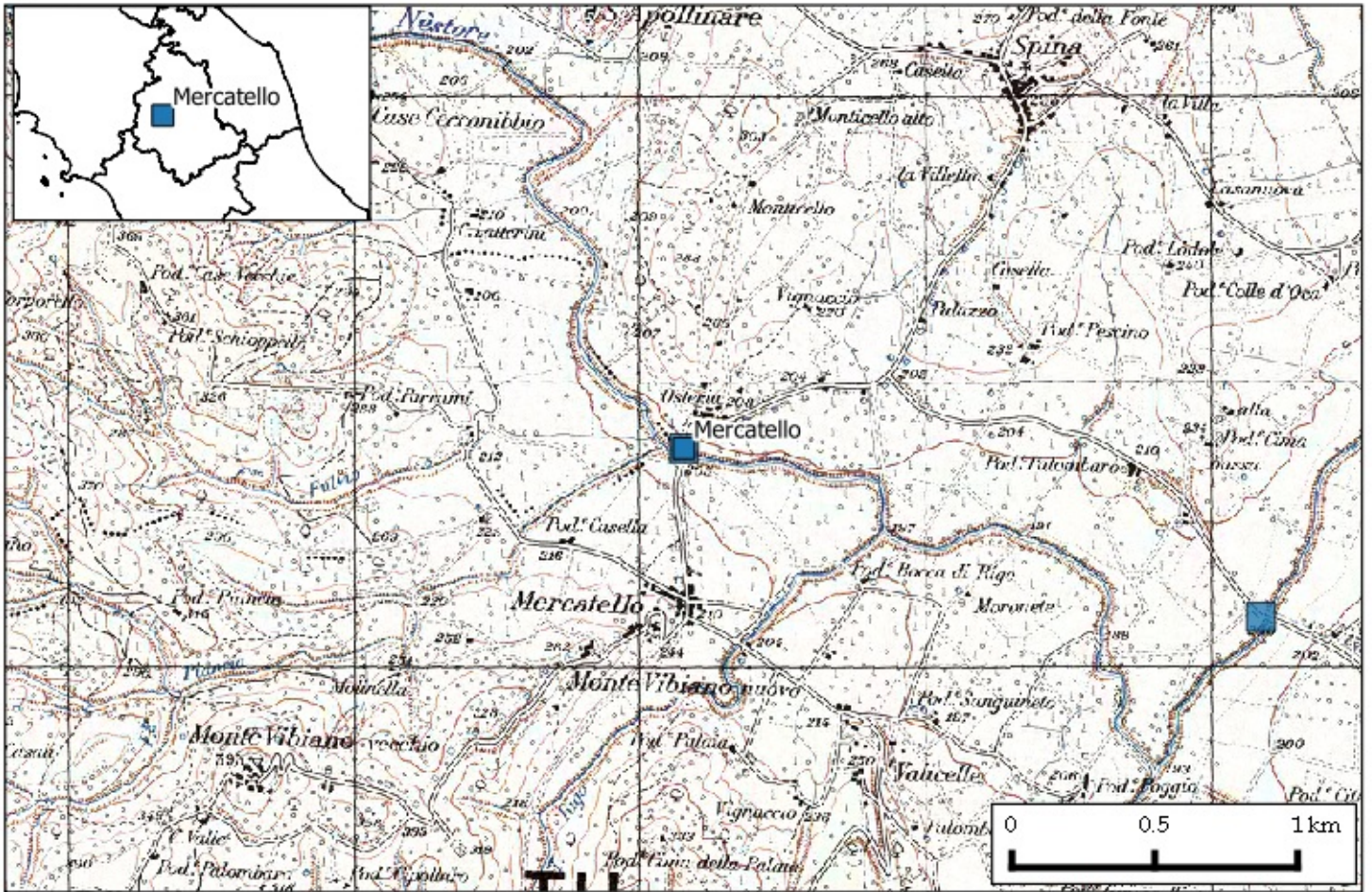
Codice staz.: 77500
X (WGS84-UTM33): 288292 m
Y (WGS84-UTM33): 4756270 m





Stazione: Mercatello
Comune: Marsciano
Quota: 220 m s.l.m.

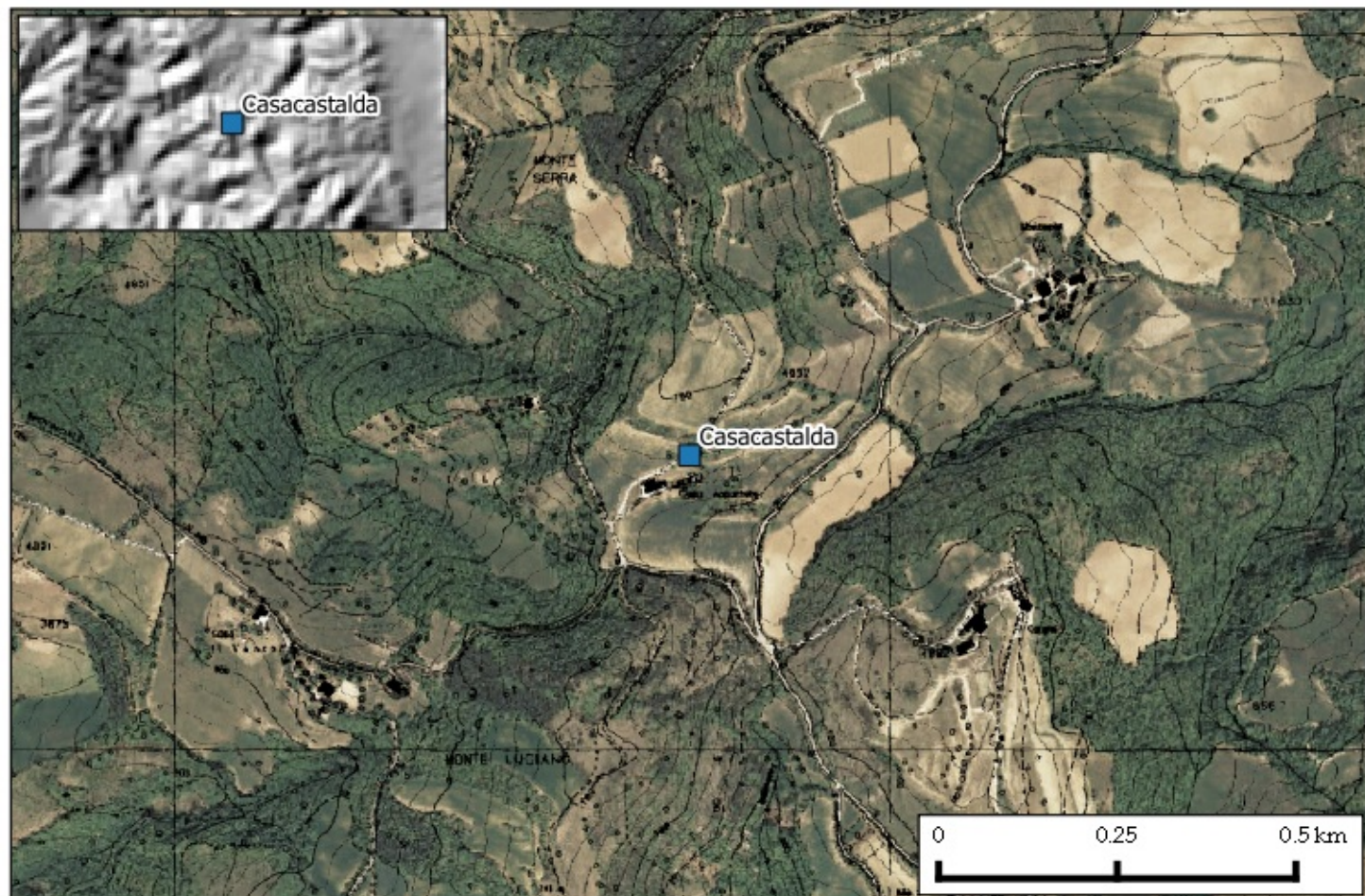
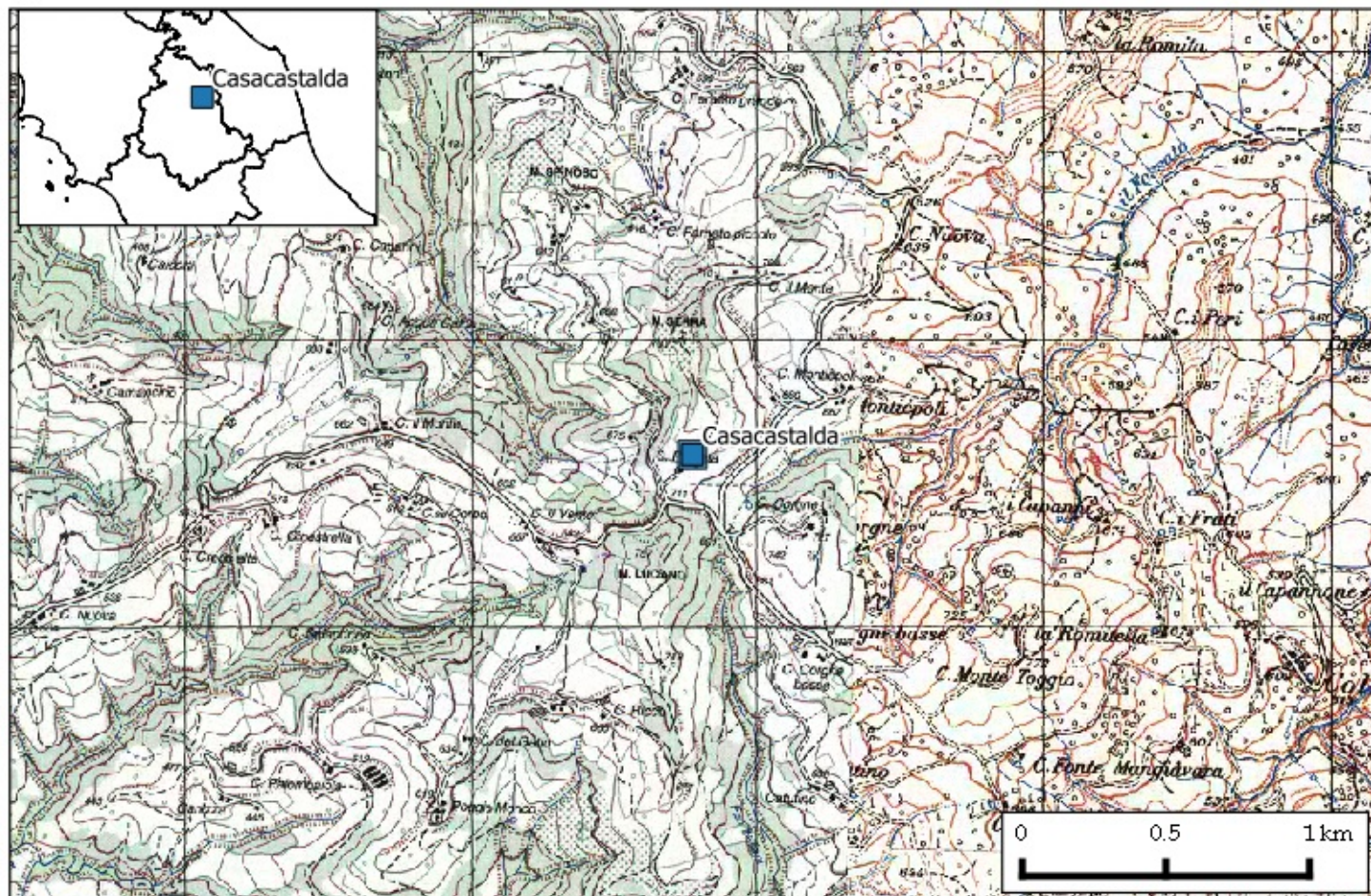
Codice staz.: 78200
X (WGS84-UTM33): 277089 m
Y (WGS84-UTM33): 4761573 m





Stazione: Casacastalda
Comune: Valfabbrica
Quota: 730 m s.l.m.

Codice staz.: 79200
X (WGS84-UTM33): 309716 m
Y (WGS84-UTM33): 4783398 m





Stazione: San Biagio della Valle

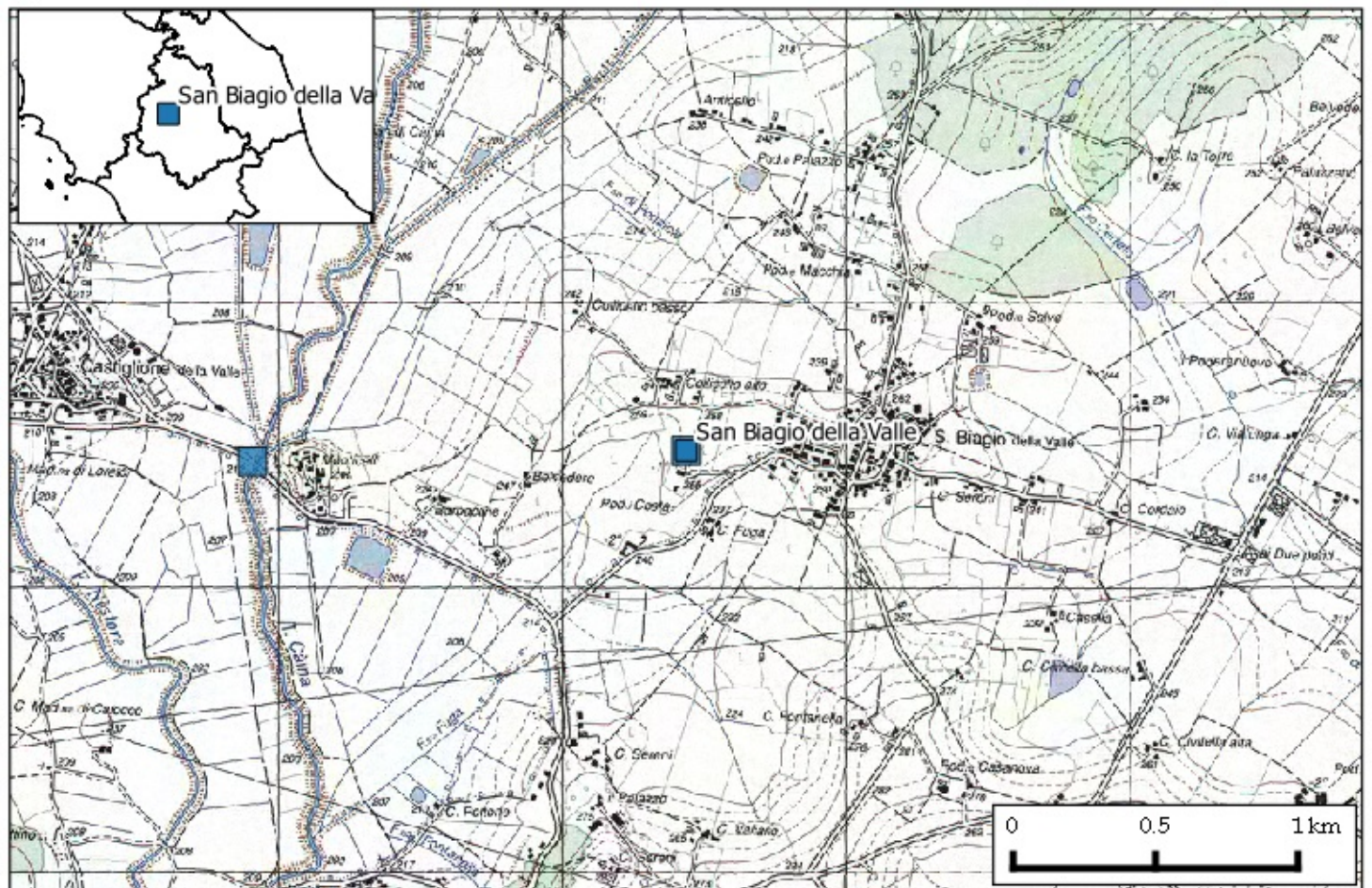
Comune: Marsciano

Quota: 257 m s.l.m.

Codice staz.: 79300

X (WGS84-UTM33): 278380 m

Y (WGS84-UTM33): 4766282 m





Stazione: San Benedetto Vecchio

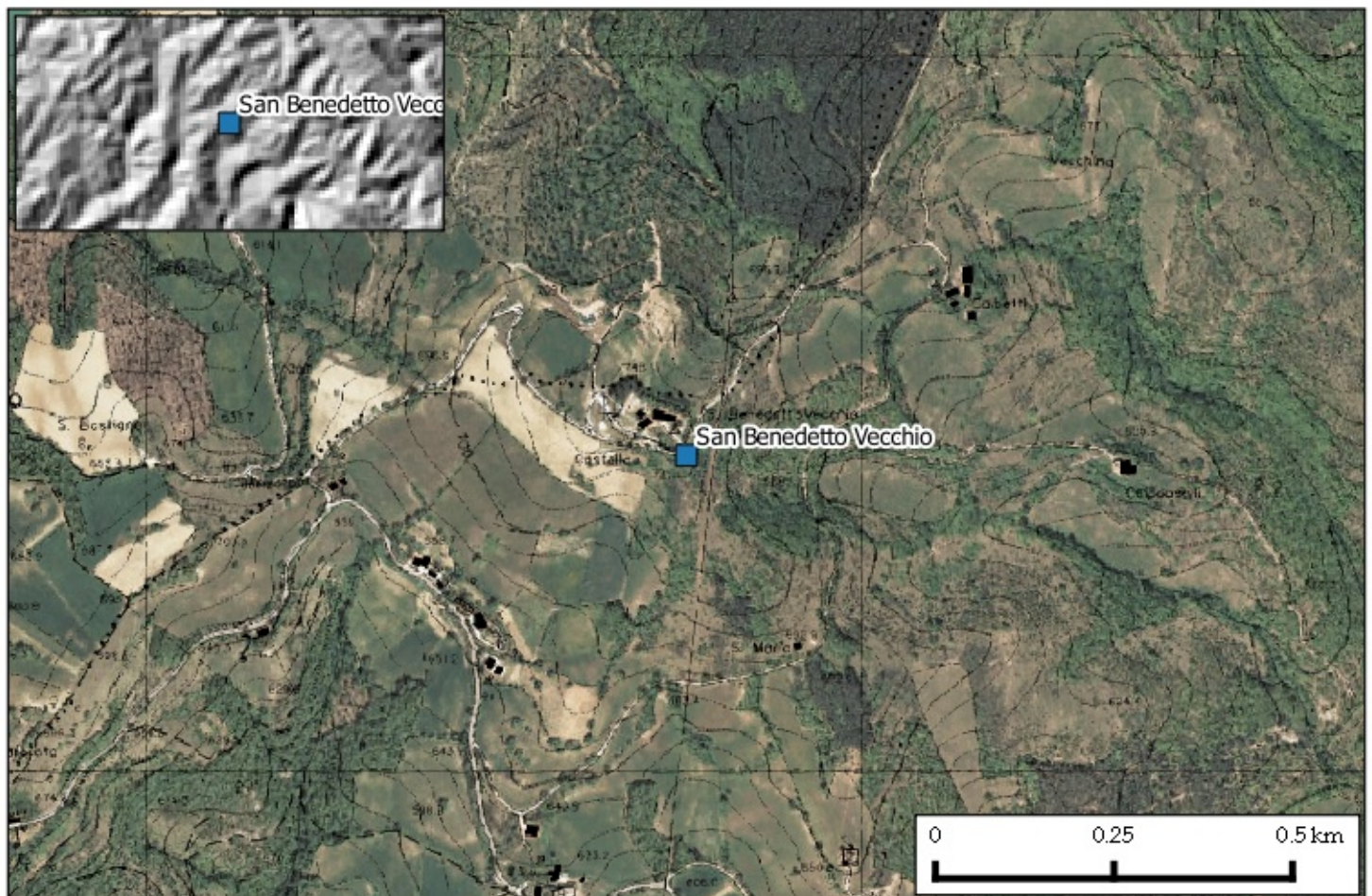
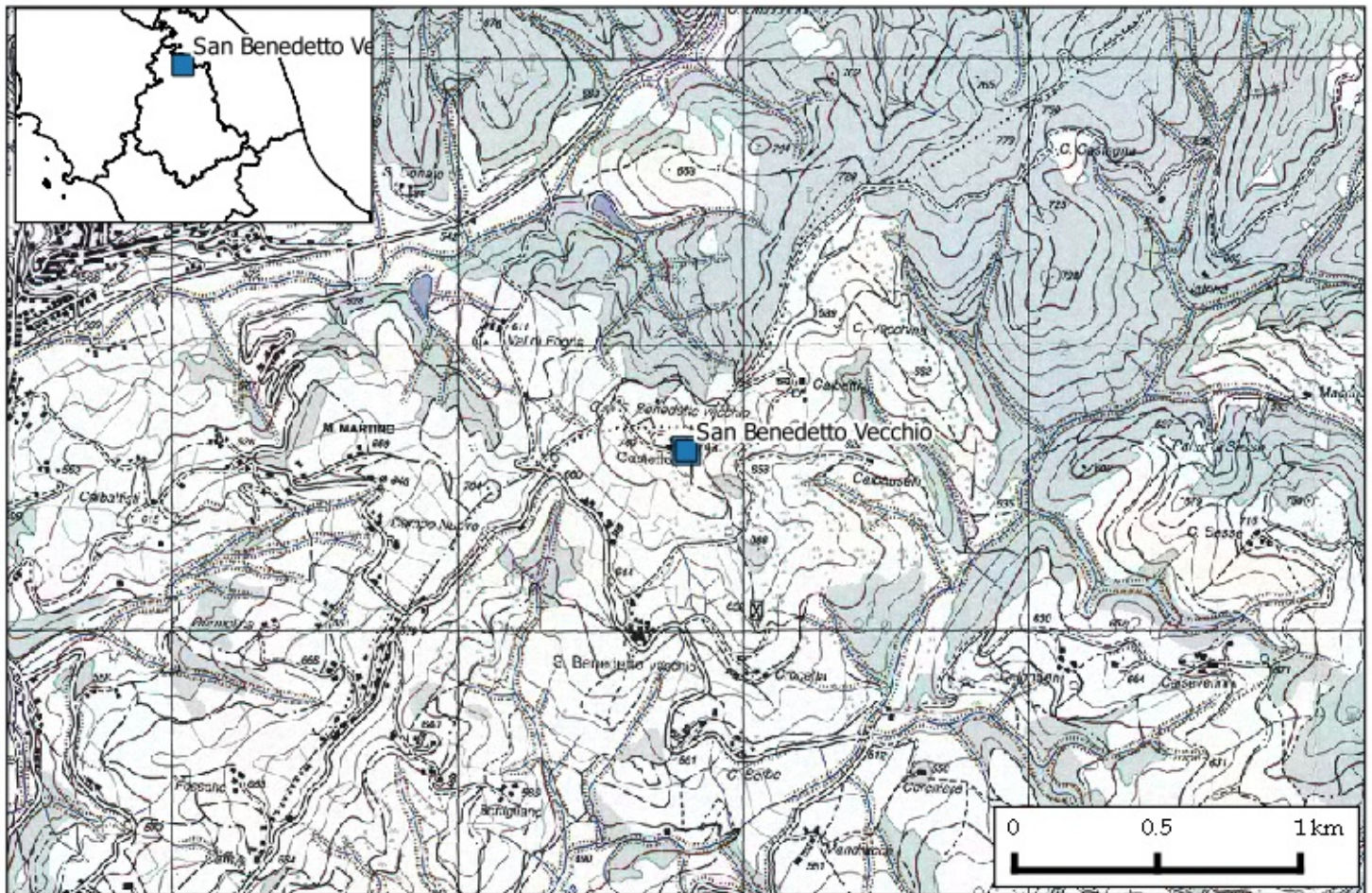
Comune: Gubbio

Quota: 729 m s.l.m.

Codice staz.: 79400

X (WGS84-UTM33): 294750 m

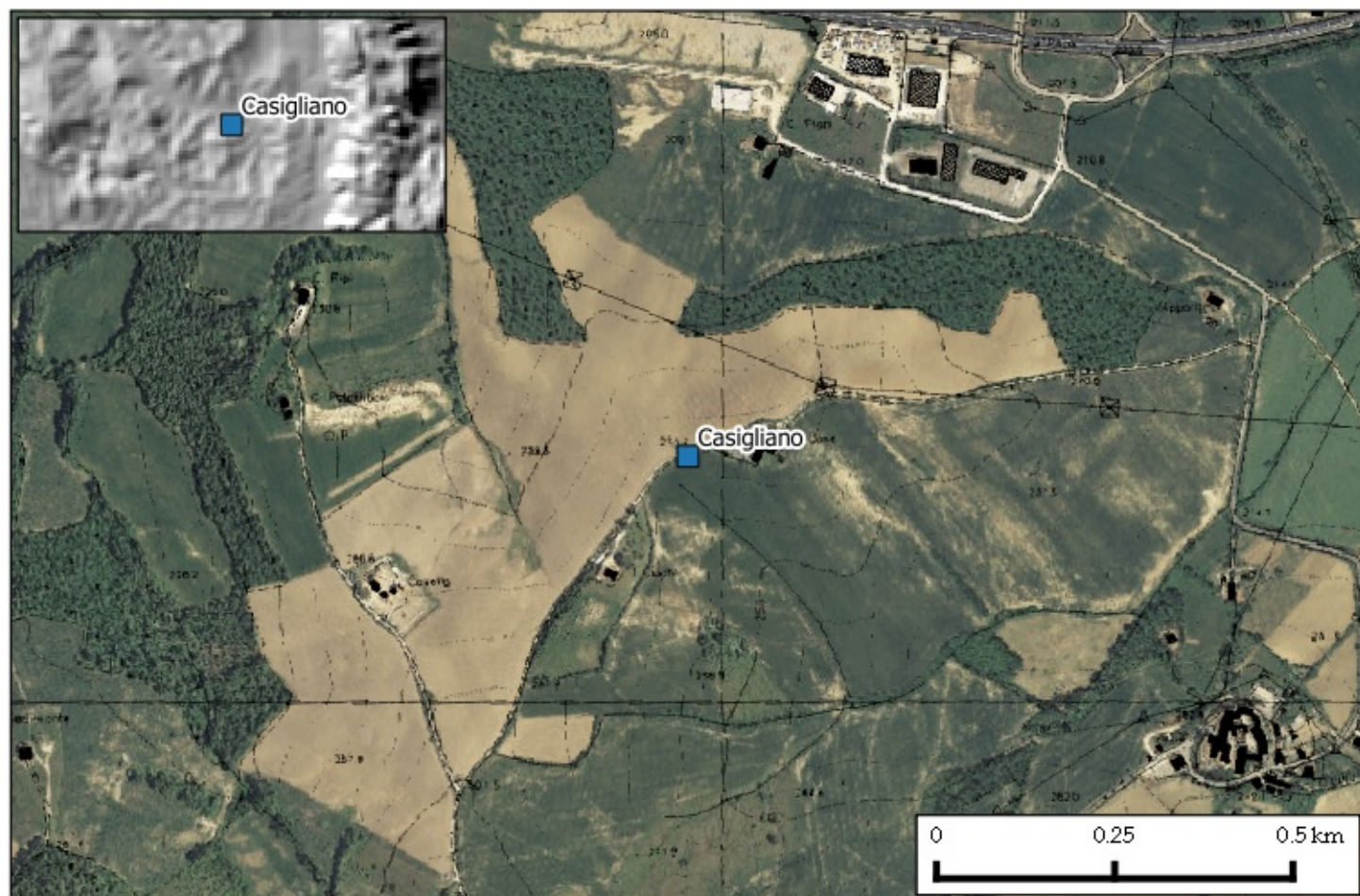
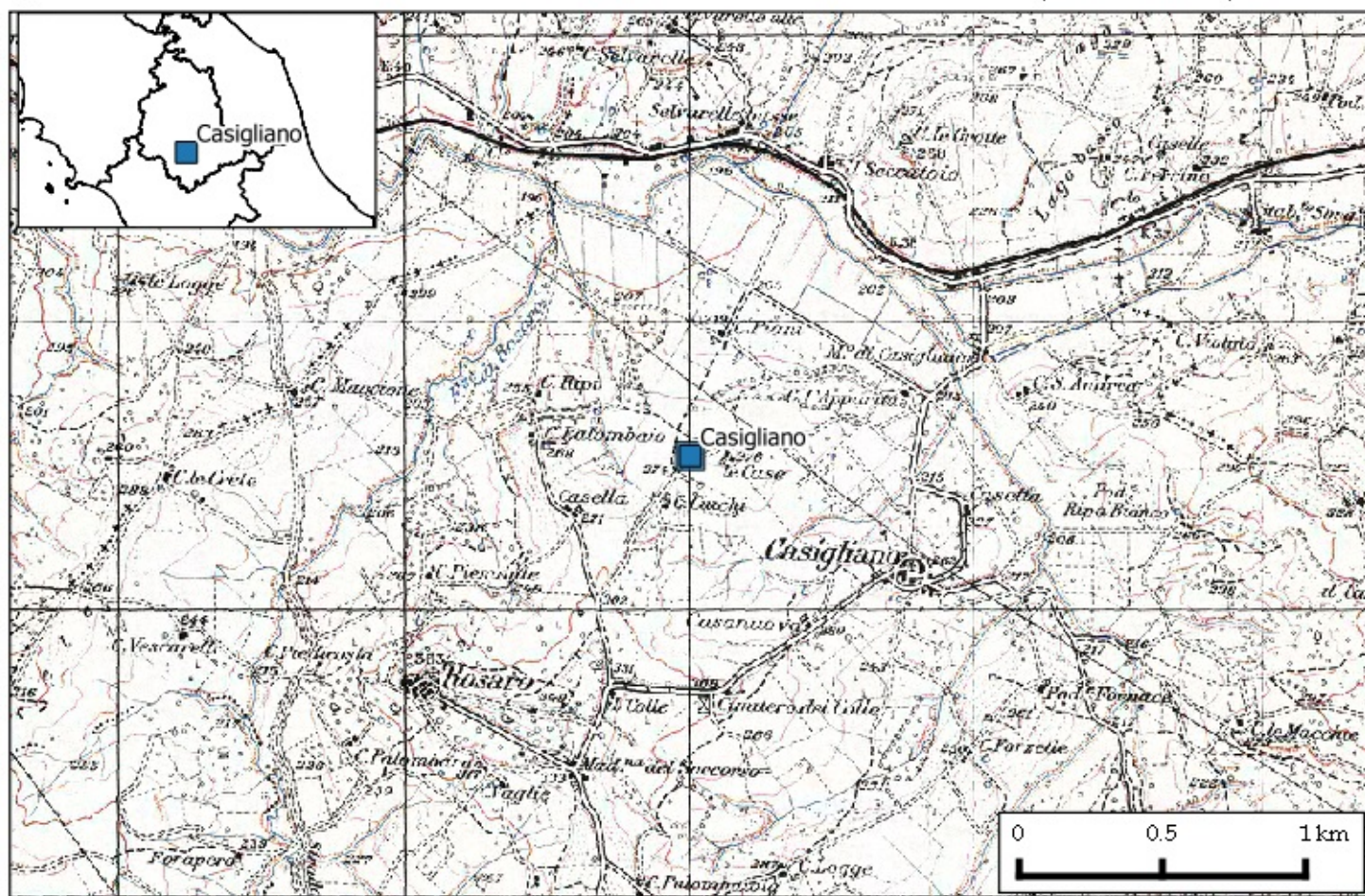
Y (WGS84-UTM33): 4812428 m





Stazione: Casigliano
Comune: Acquasparta
Quota: 273 m s.l.m.

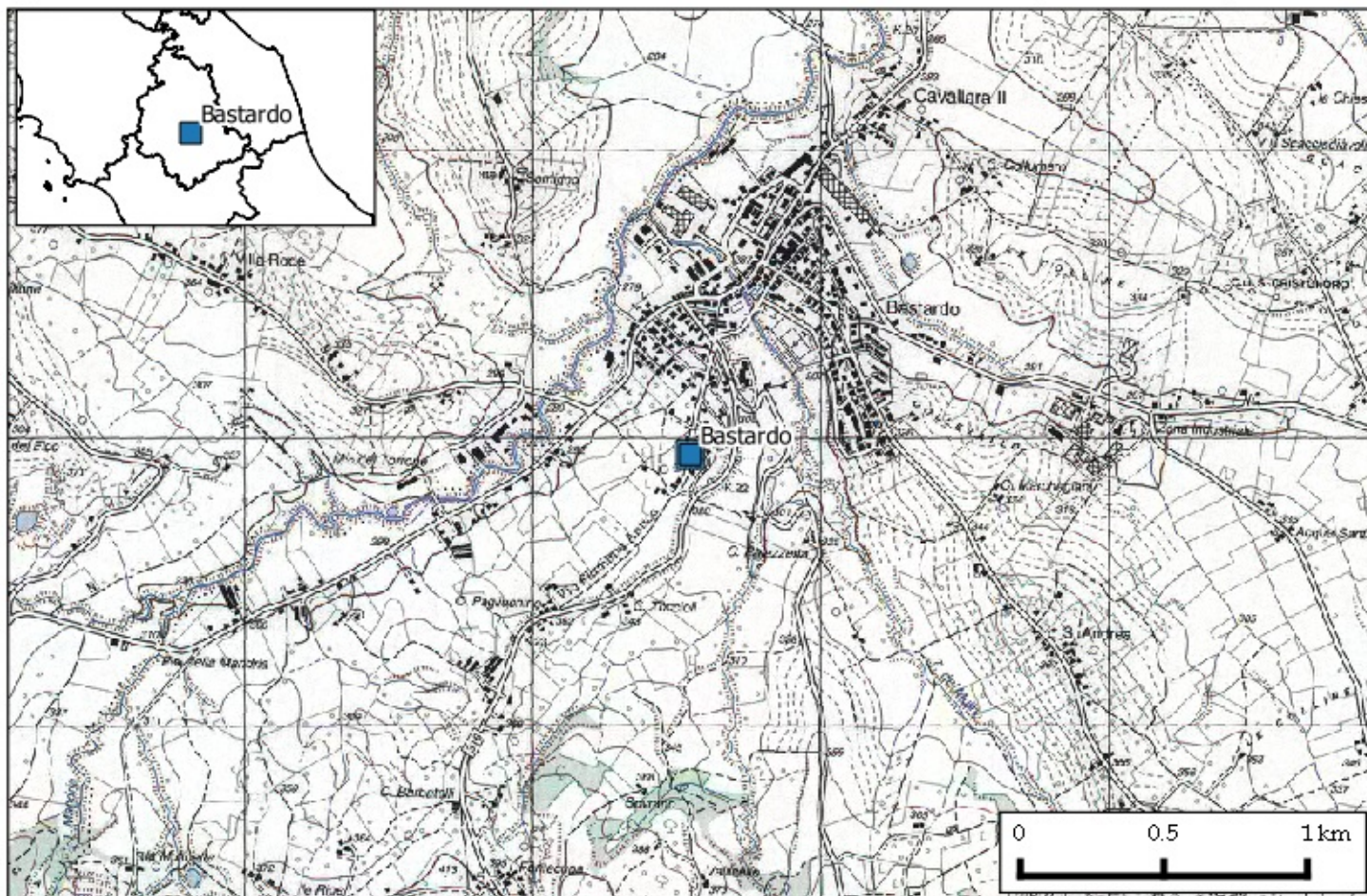
Codice staz.: 79500
X (WGS84-UTM33): 294948 m
Y (WGS84-UTM33): 4732331 m





Stazione: Bastardo
Comune: Giano dell'Umbria
Quota: 331 m s.l.m.

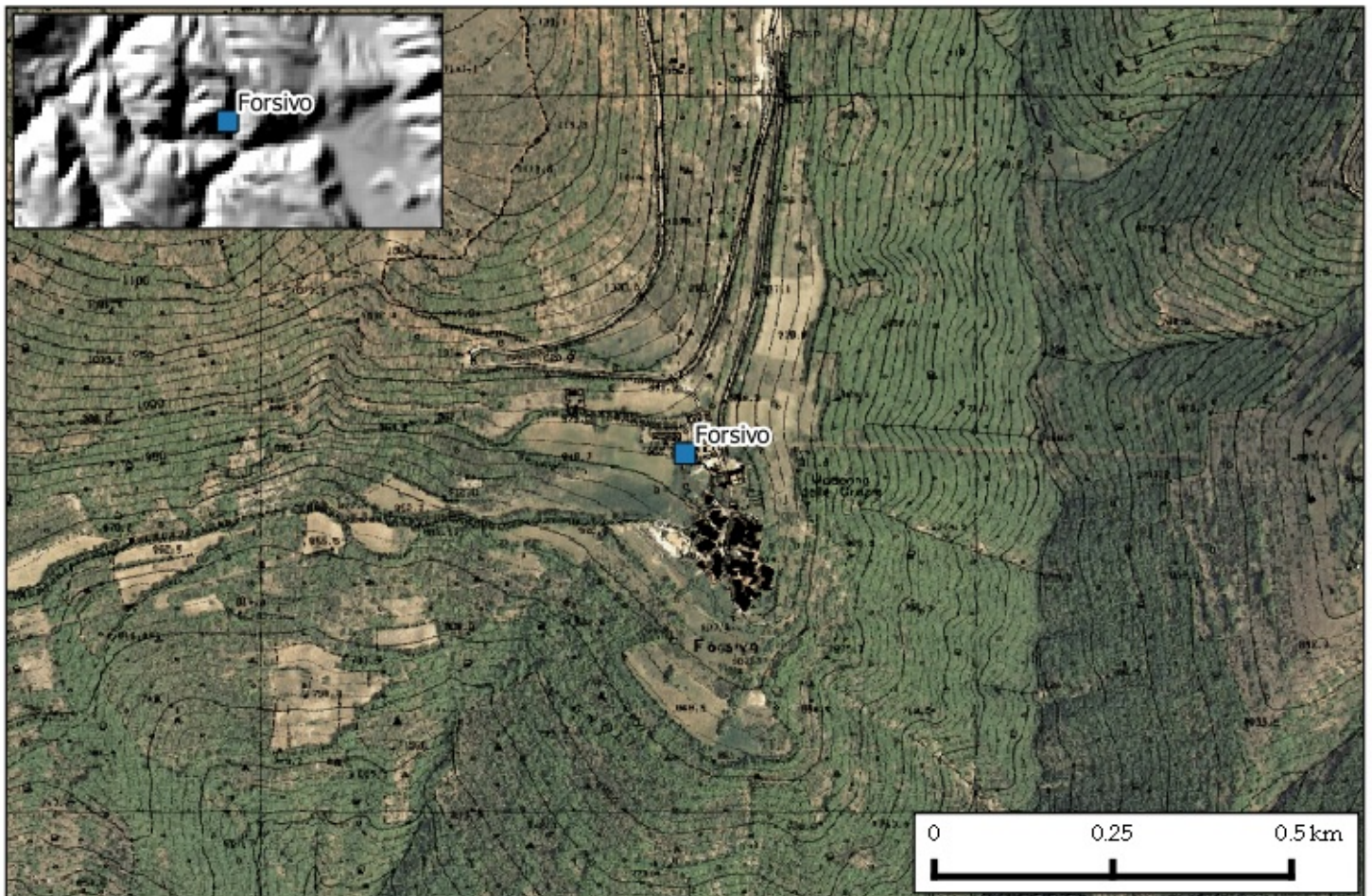
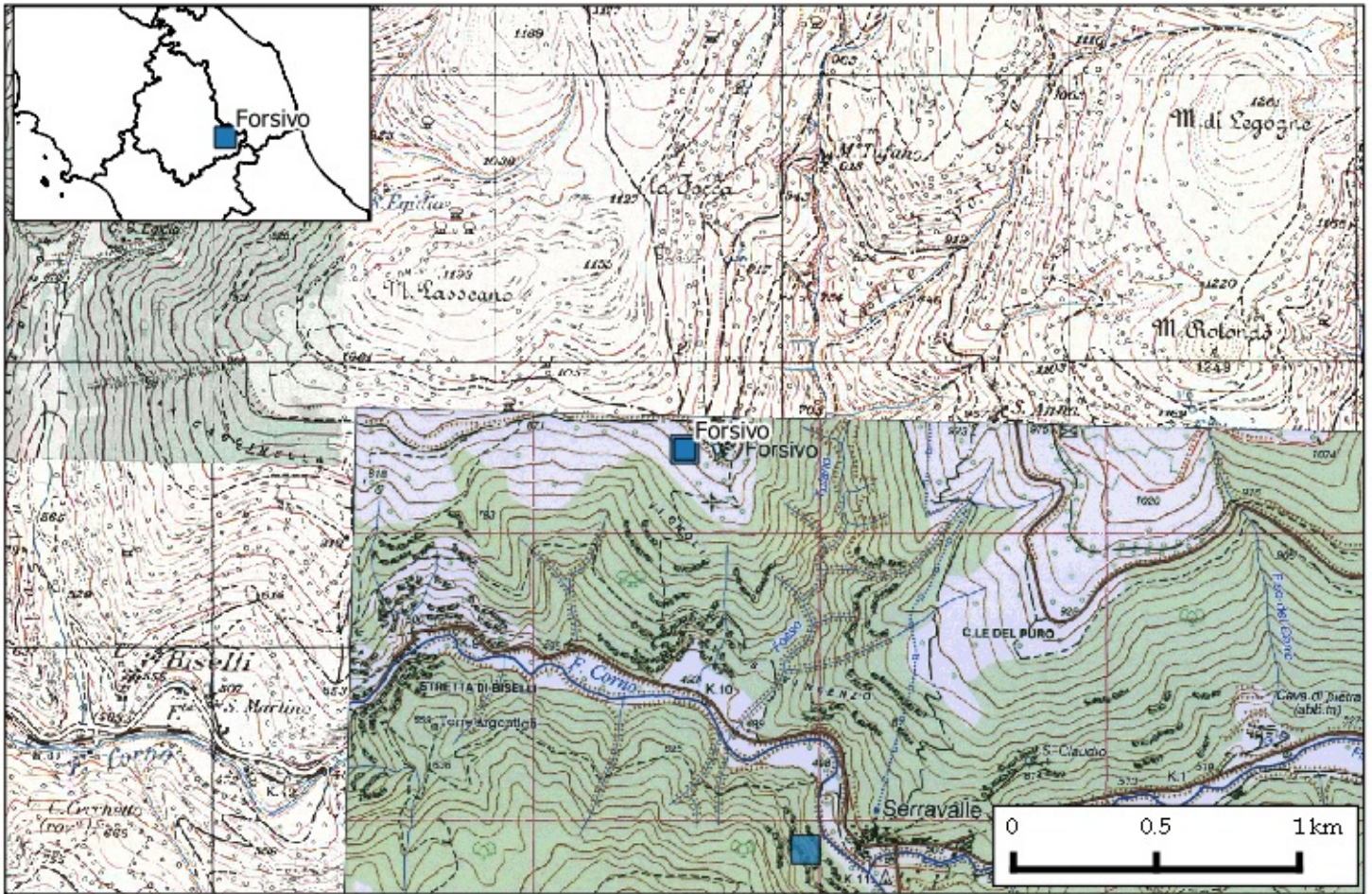
Codice staz.: 79600
X (WGS84-UTM33): 300490 m
Y (WGS84-UTM33): 4748742 m





Stazione: Forsivo
Comune: Norcia
Quota: 963 m s.l.m.

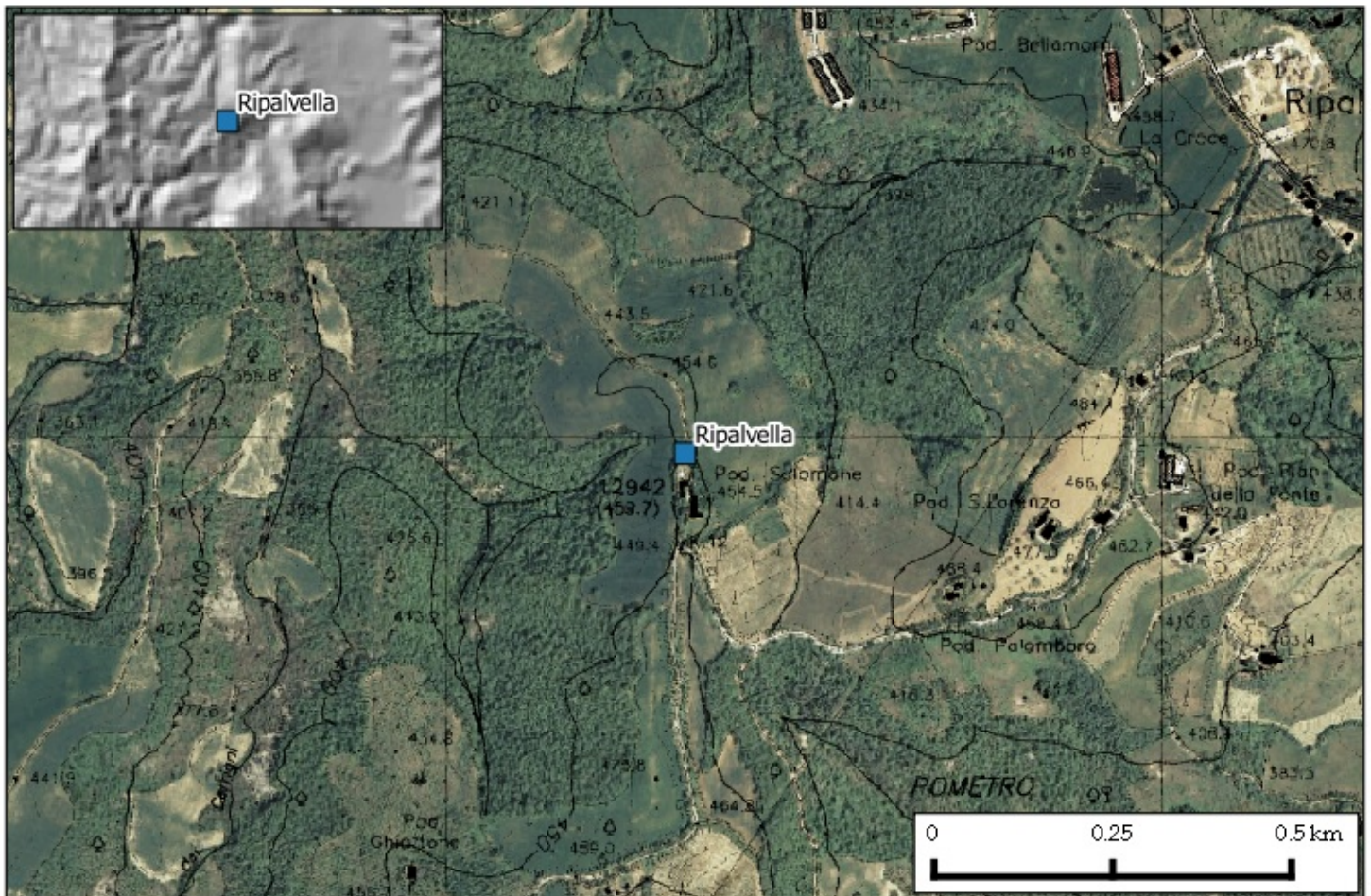
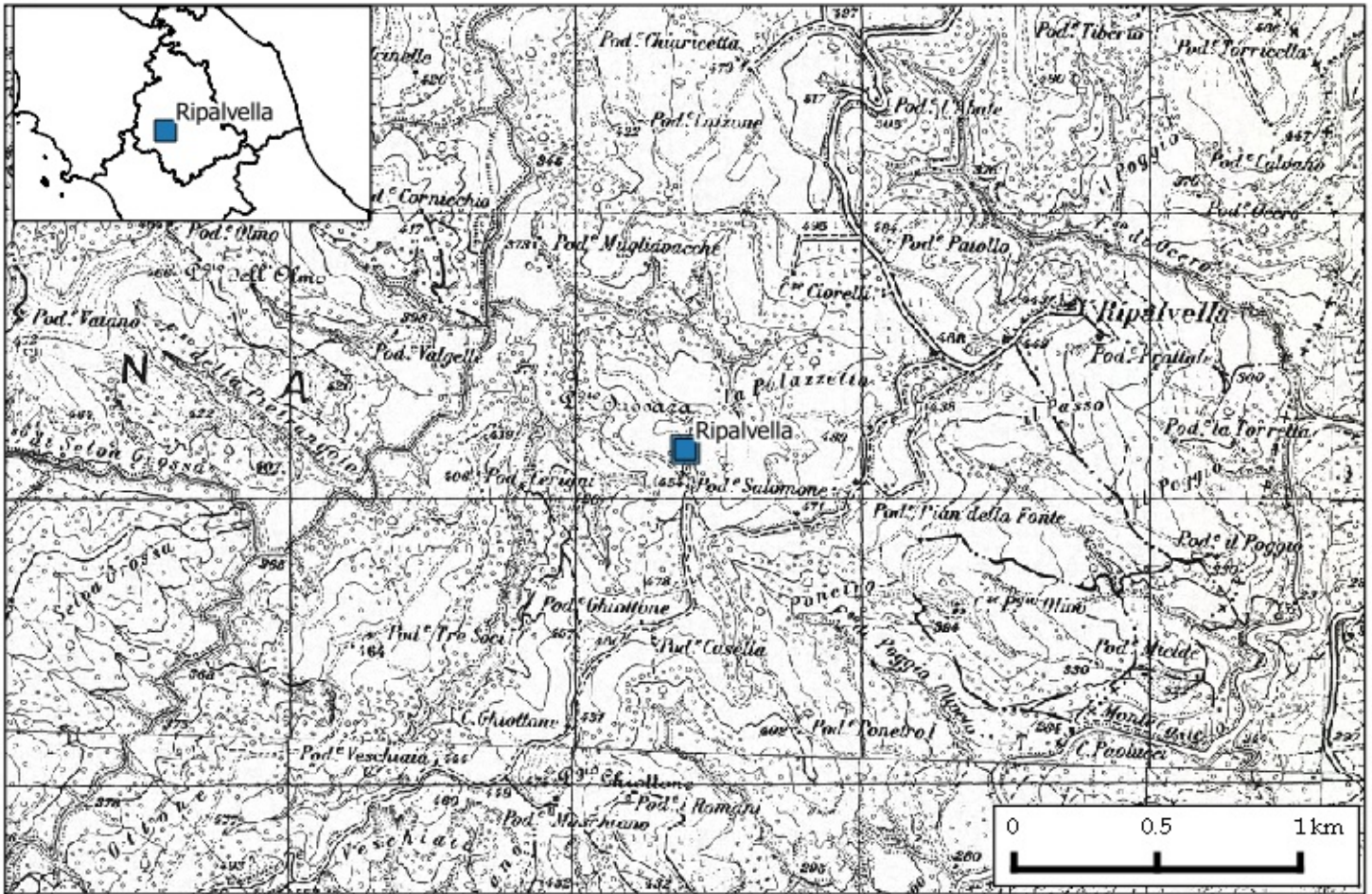
Codice staz.: 79700
X (WGS84-UTM33): 337589 m
Y (WGS84-UTM33): 4740488 m





Stazione: Ripalvella
 Comune: San Venanzo
 Quota: 453 m s.l.m.

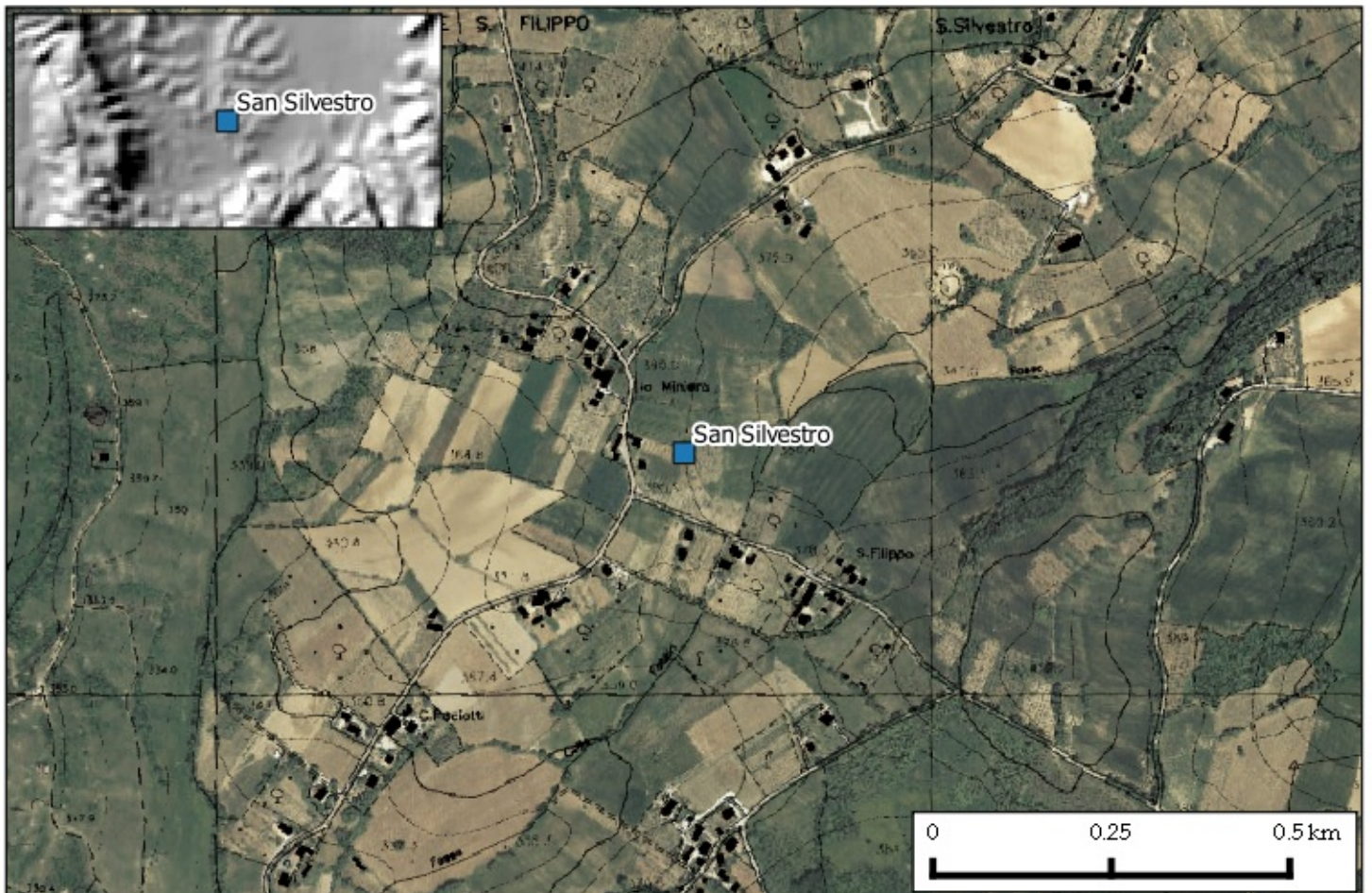
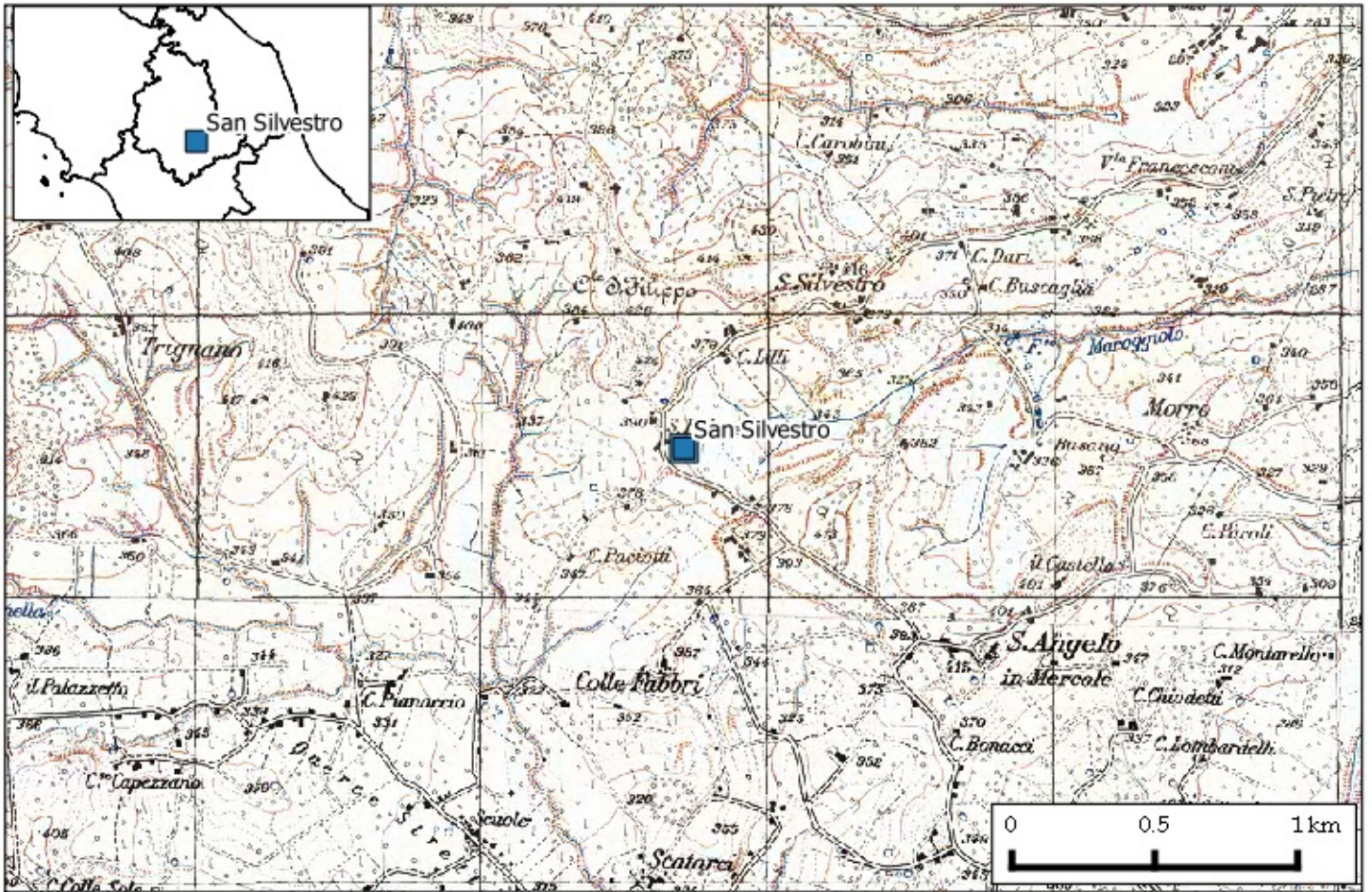
Codice staz.: 79800
 X (WGS84-UTM33): 279330 m
 Y (WGS84-UTM33): 4746964 m






Stazione: San Silvestro
Comune: Spoleto
Quota: 381 m s.l.m.

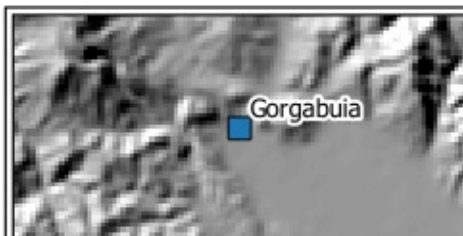
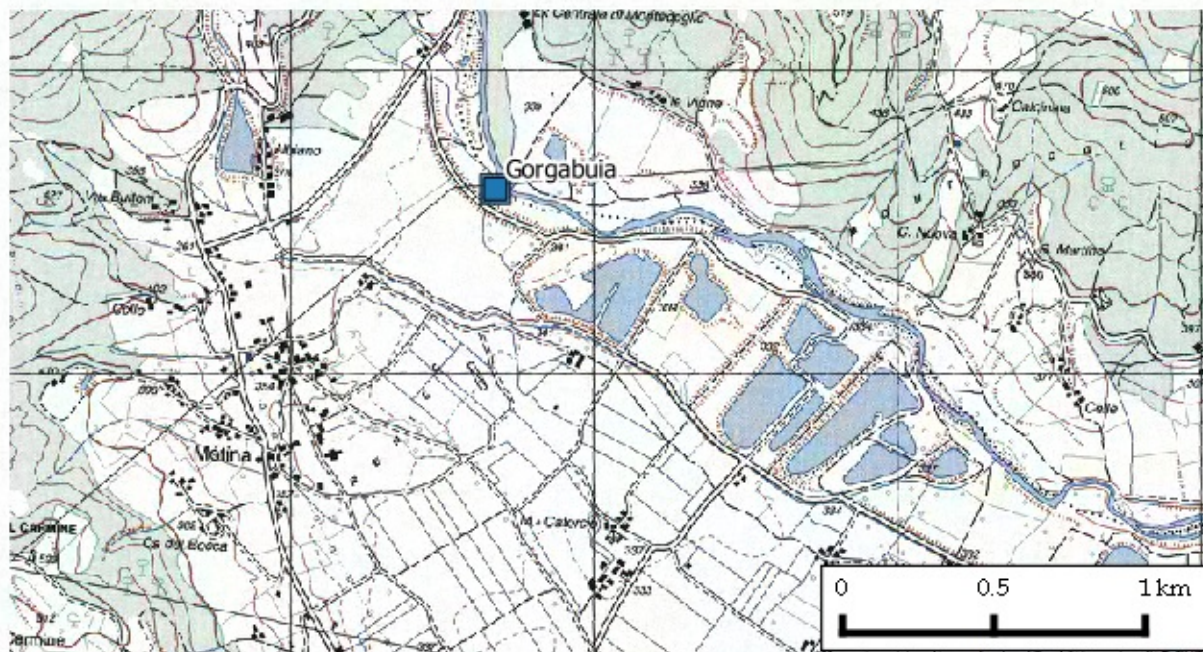
Codice staz.: 79900
X (WGS84-UTM33): 309650 m
Y (WGS84-UTM33): 4736325 m



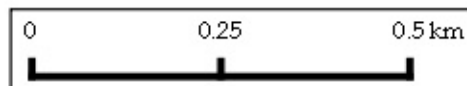


Stazione: Gorgabuia
Comune: Anghiari
Quota: 342 m s.l.m.

Codice staz.: 80100
X (WGS84-UTM33): 261615 m
Y (WGS84-UTM33): 4829401 m



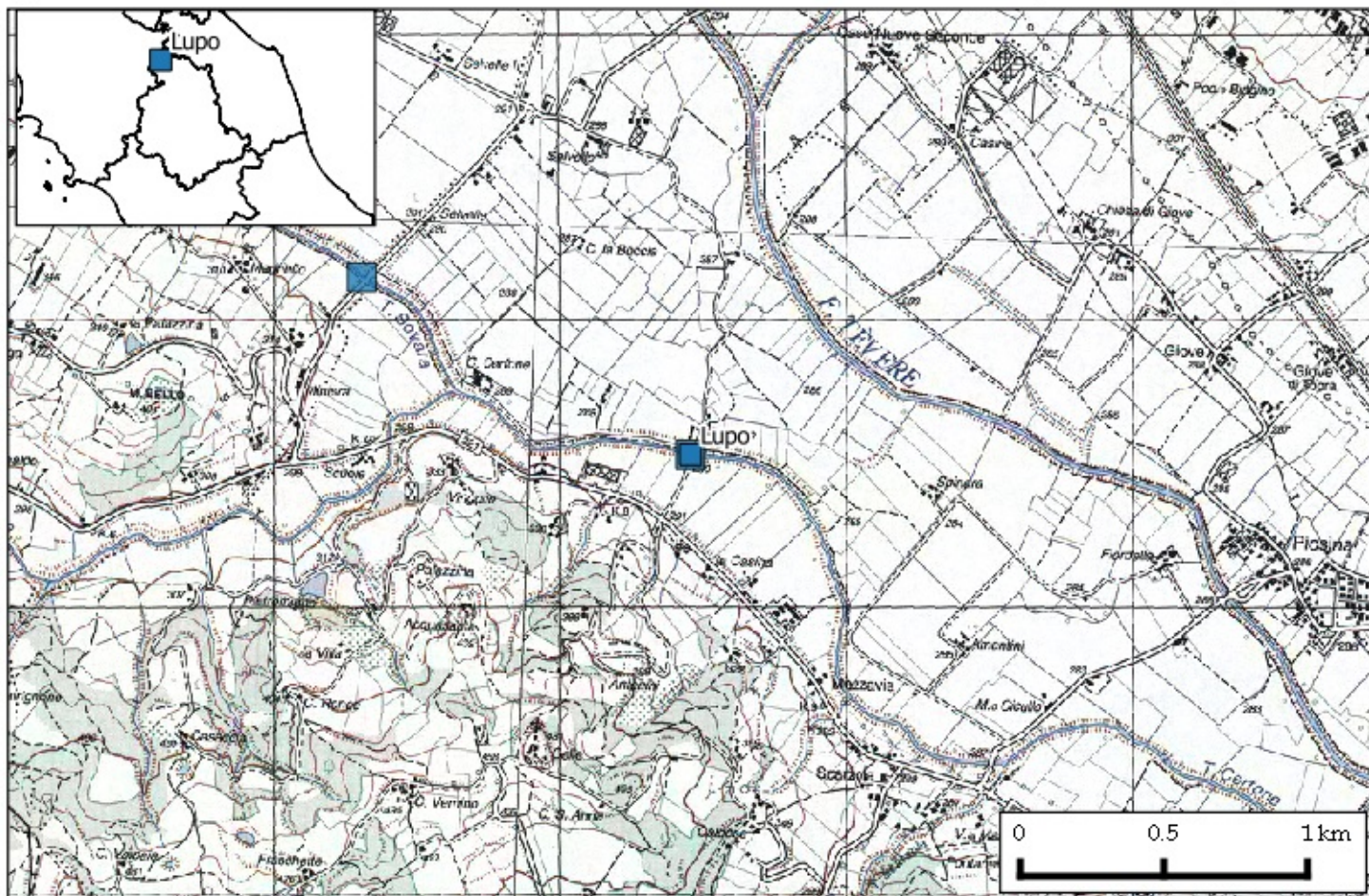
Gorgabuia





Stazione: Lupo
Comune: Città di Castello
Quota: 303 m s.l.m.

Codice staz.: 80200
X (WGS84-UTM33): 271400 m
Y (WGS84-UTM33): 4819331 m





Stazione: Mocaiana

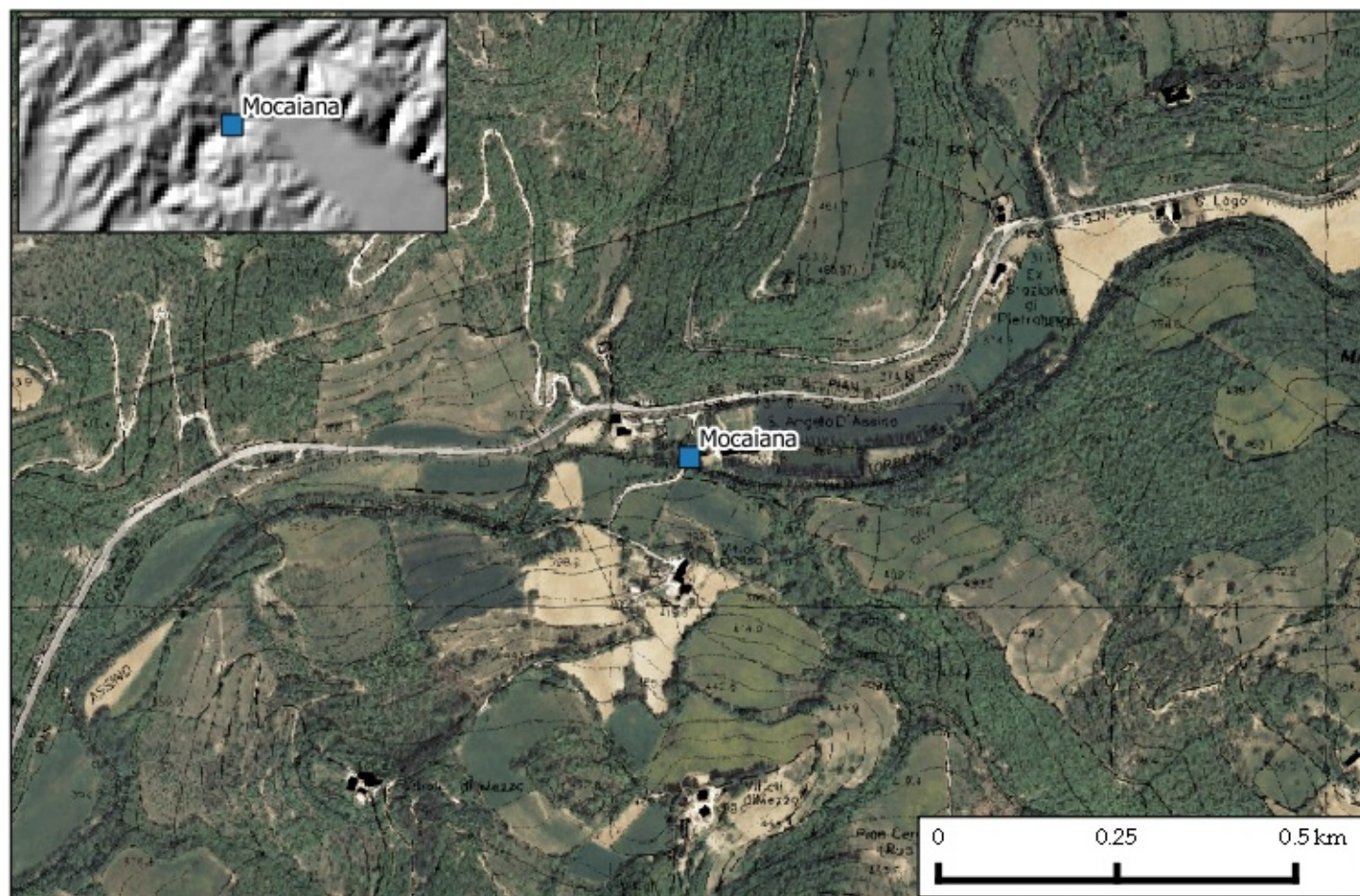
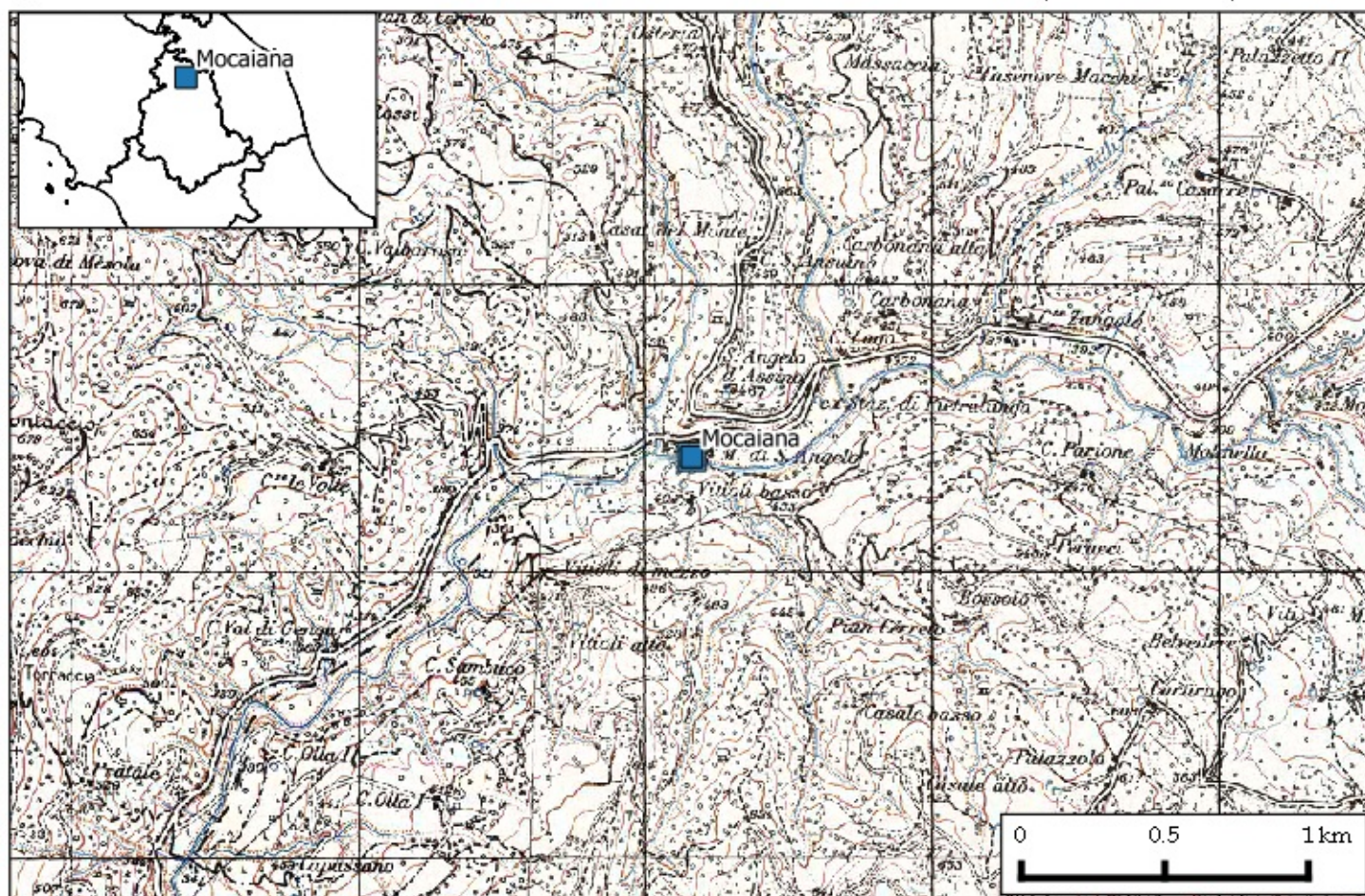
Comune: Gubbio

Quota: 370 m s.l.m.

Codice staz.: 80300

X (WGS84-UTM33): 294104 m

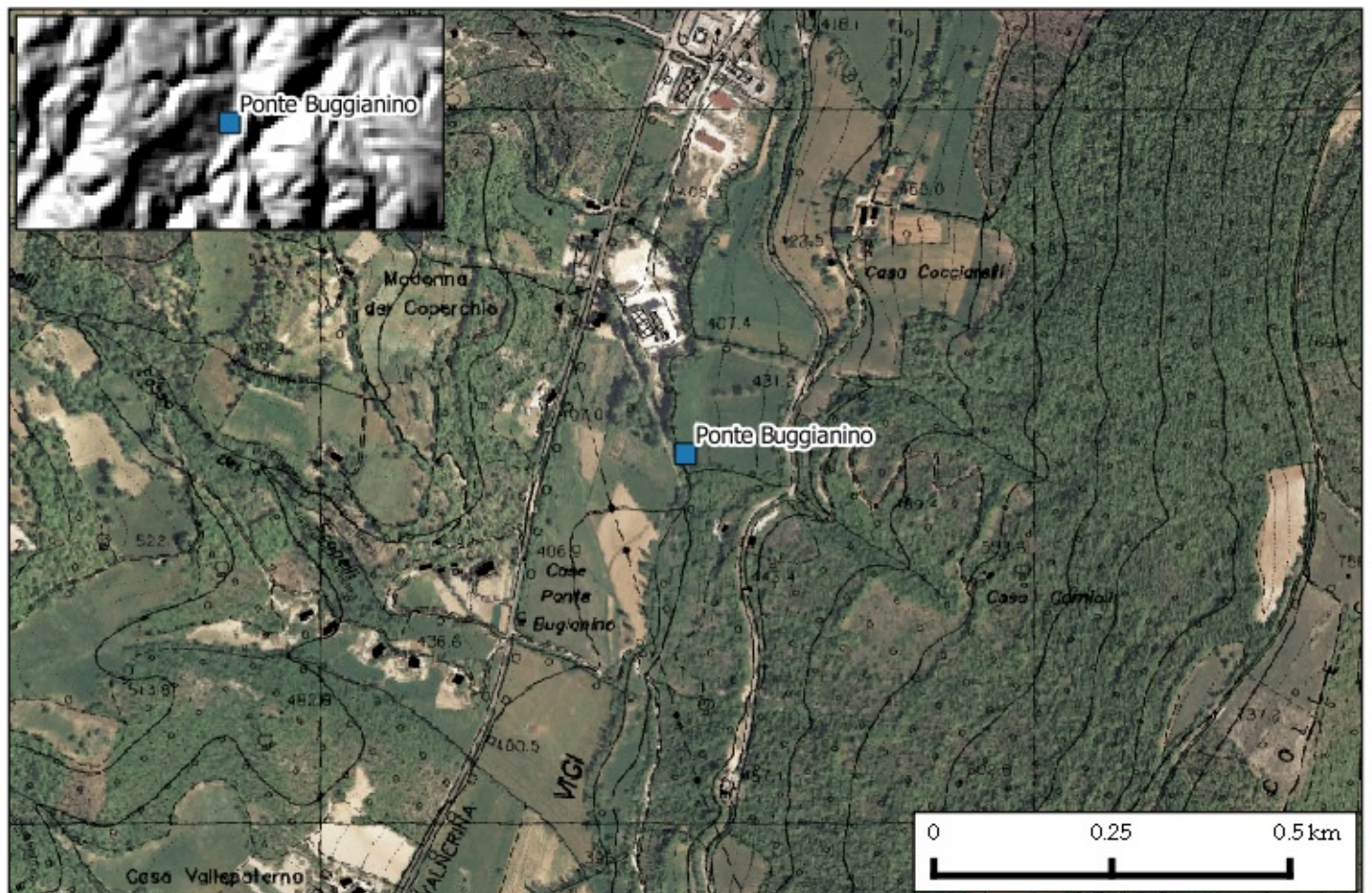
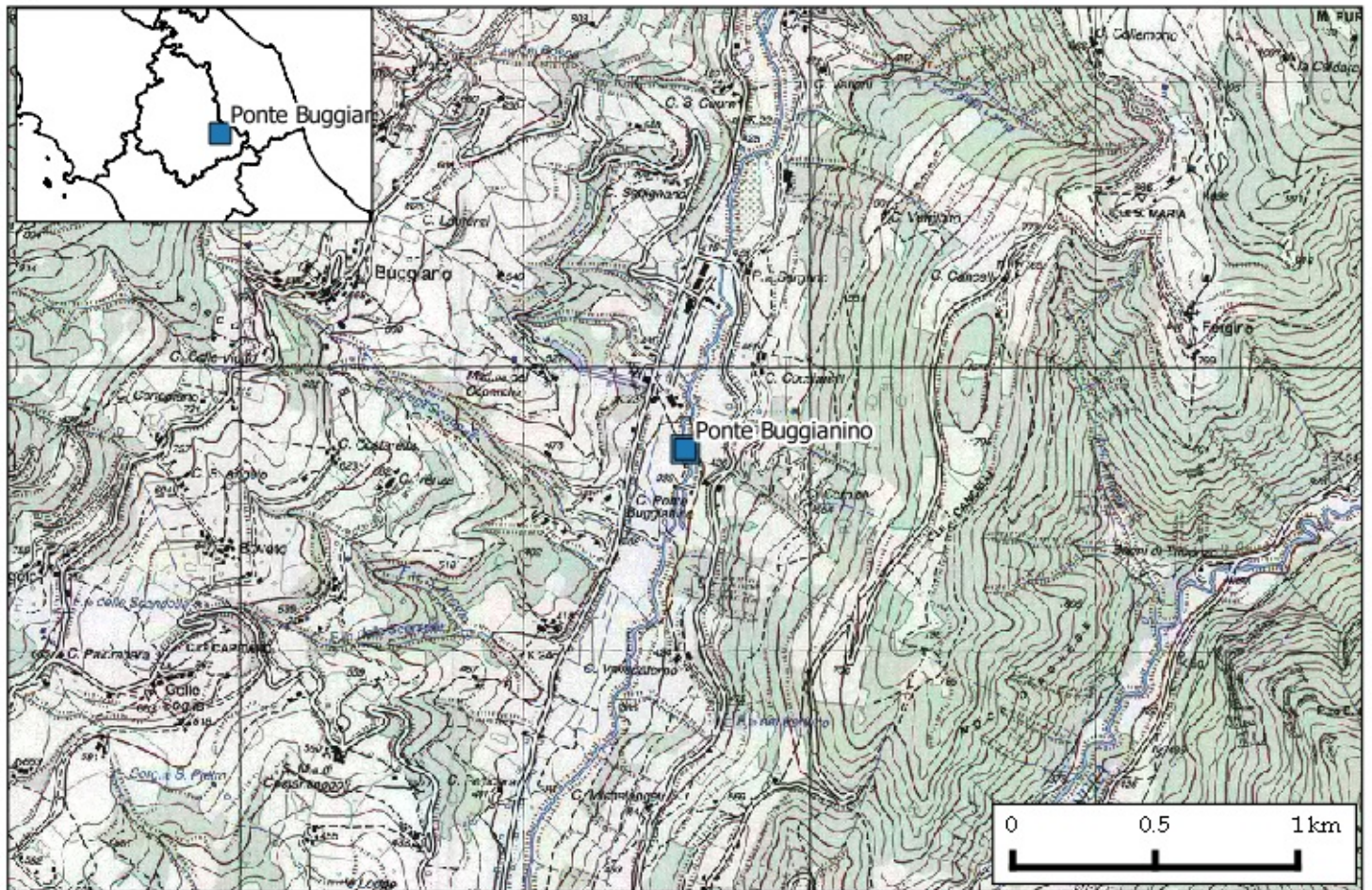
Y (WGS84-UTM33): 4805196 m





Stazione: Ponte Buggianino
Comune: Cerreto di Spoleto
Quota: 414 m s.l.m.

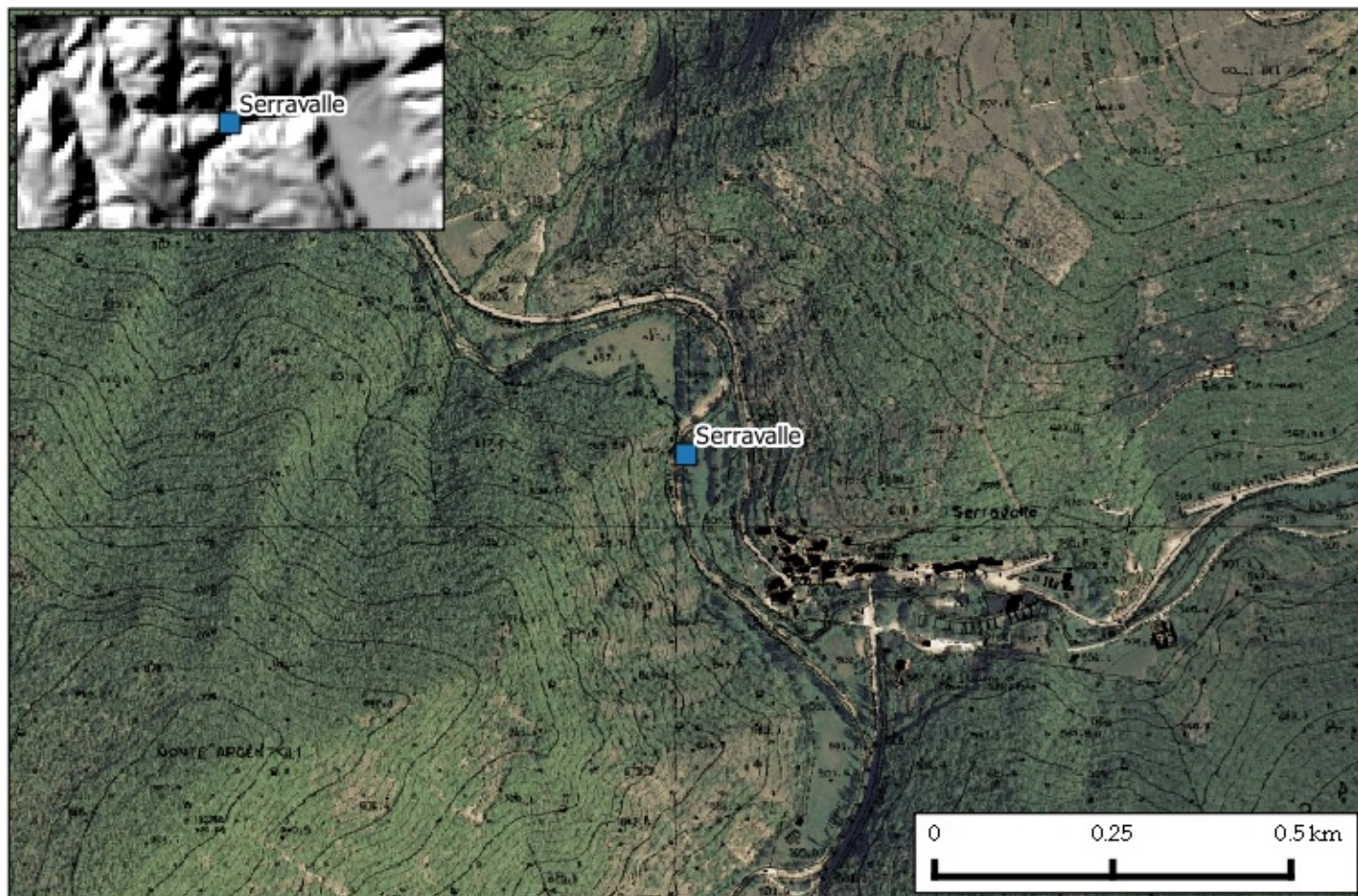
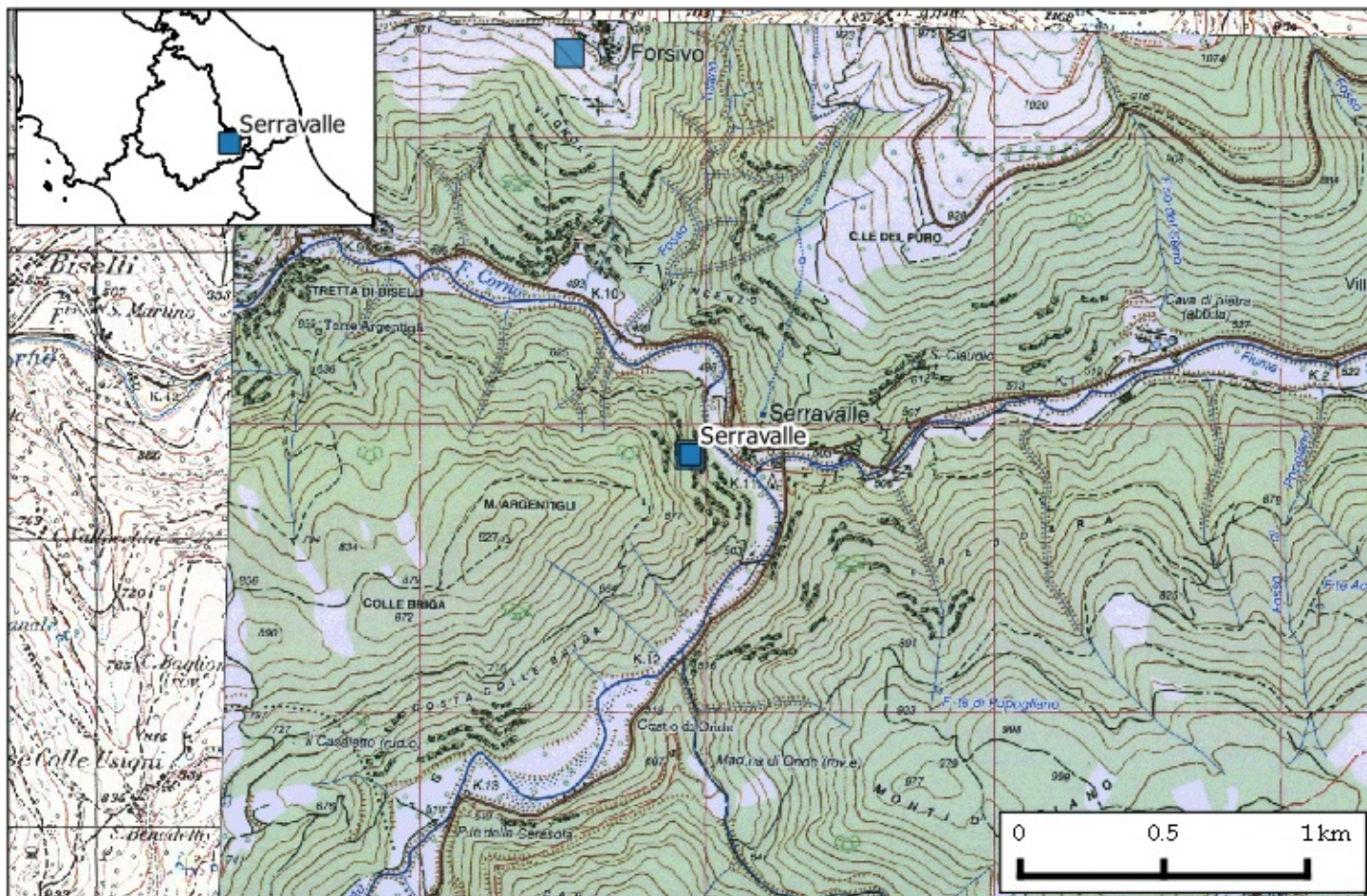
Codice staz.: 80400
X (WGS84-UTM33): 330507 m
Y (WGS84-UTM33): 4745505 m





Stazione: Serravalle
Comune: Norcia
Quota: 516 m s.l.m.

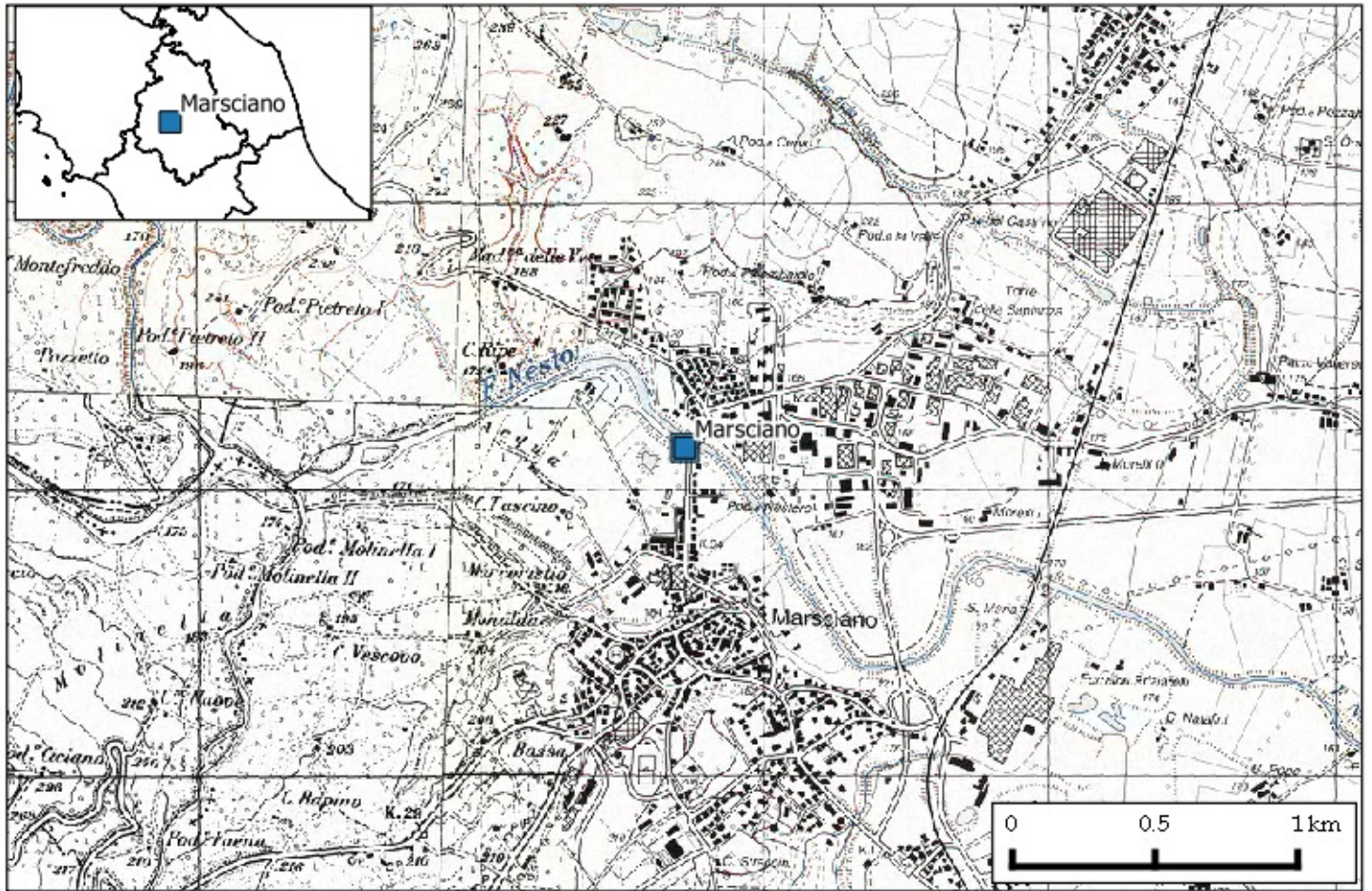
Codice staz.: 80500
X (WGS84-UTM33): 338010 m
Y (WGS84-UTM33): 4739089 m





Stazione: Marsciano
Comune: Marsciano
Quota: 171 m s.l.m.

Codice staz.: 80700
X (WGS84-UTM33): 282661 m
Y (WGS84-UTM33): 4754940 m

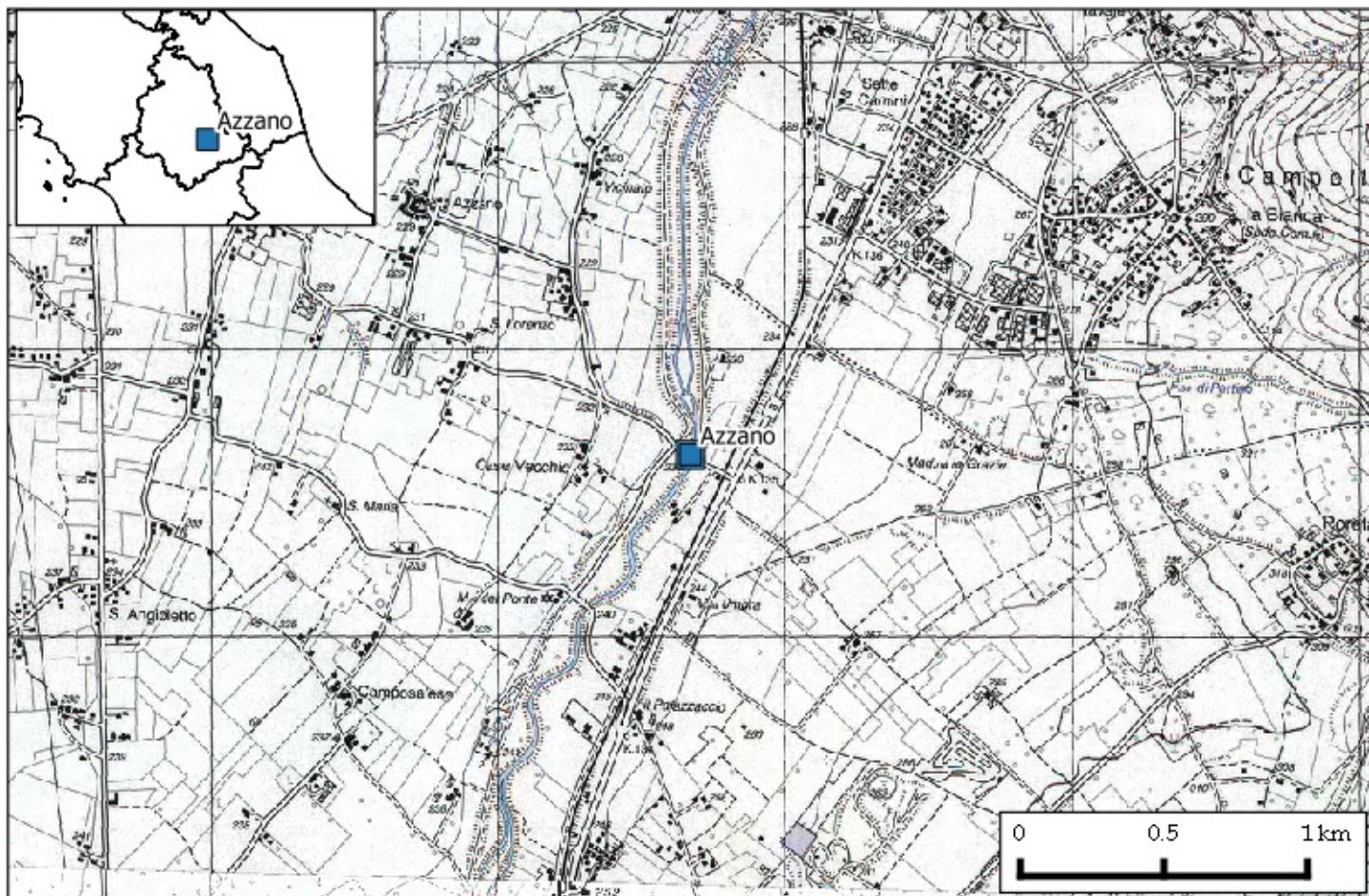






Stazione: Azzano
Comune: Spoleto
Quota: 235 m s.l.m.

Codice staz.: 81100
X (WGS84-UTM33): 316615 m
Y (WGS84-UTM33): 4742432 m





Stazione: Orvieto Scalo

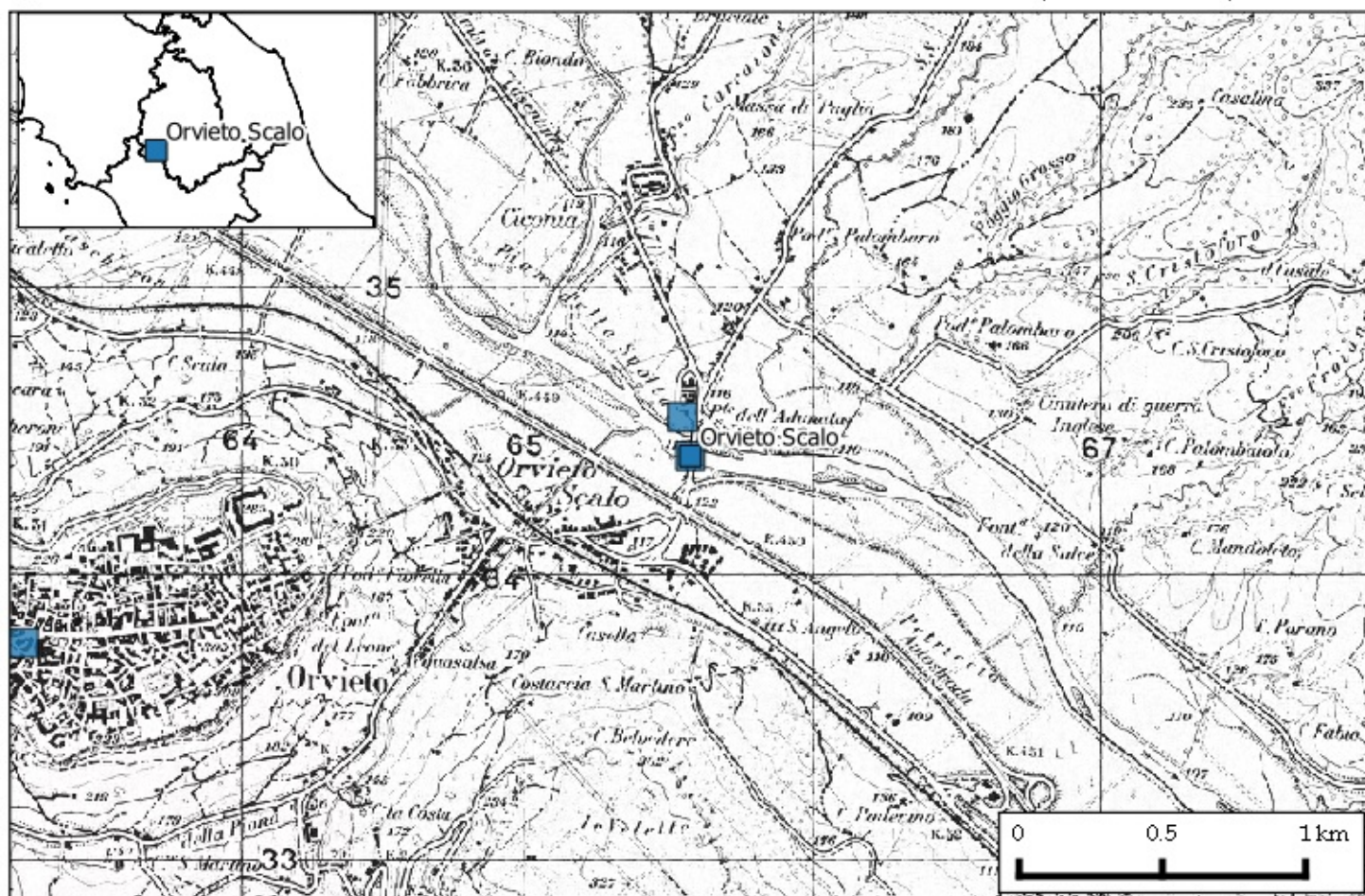
Comune: Orvieto

Quota: 109 m s.l.m.

Codice staz.: 81300

X (WGS84-UTM33): 265508 m

Y (WGS84-UTM33): 4734213 m





Stazione: Moiano

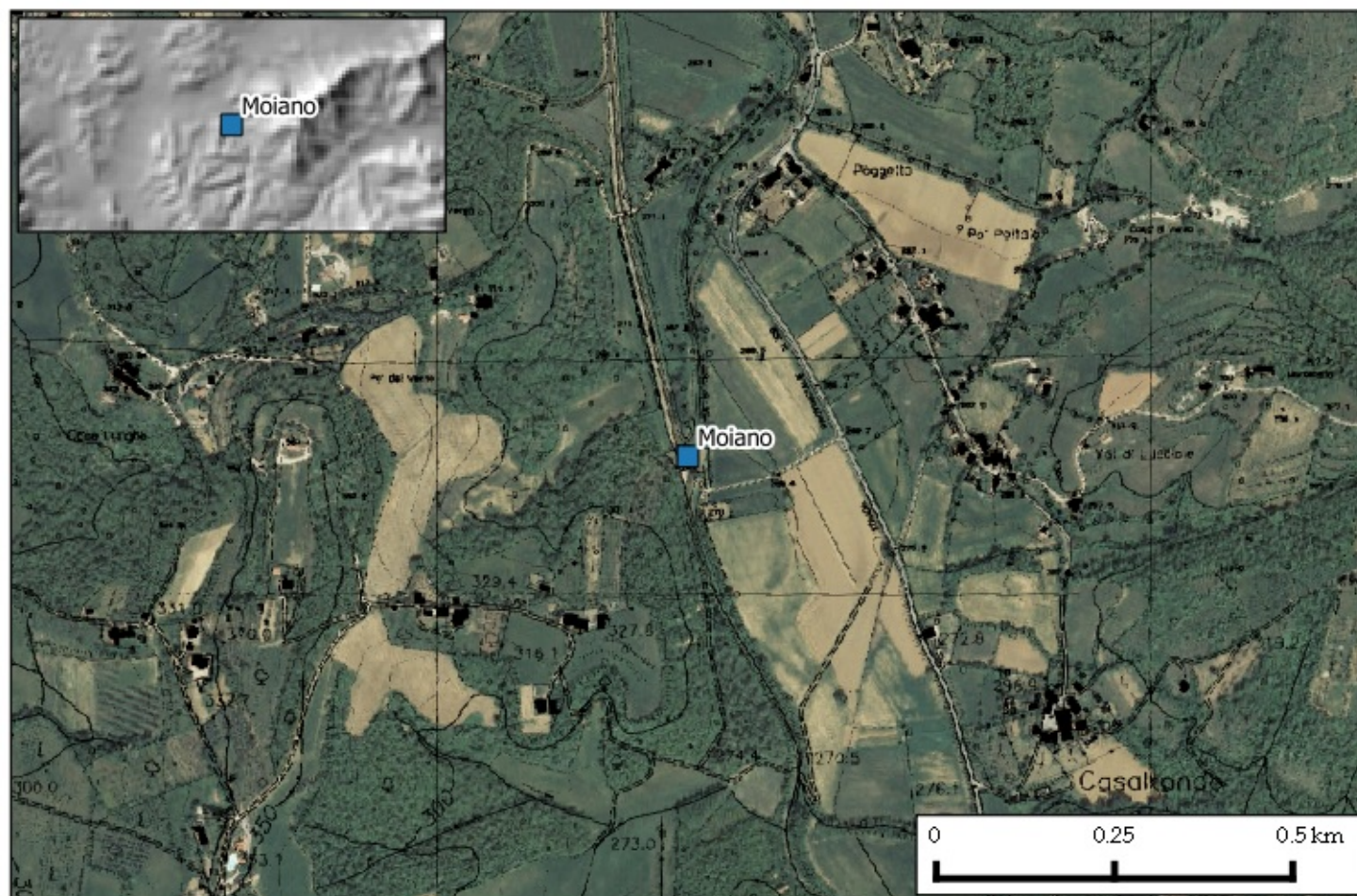
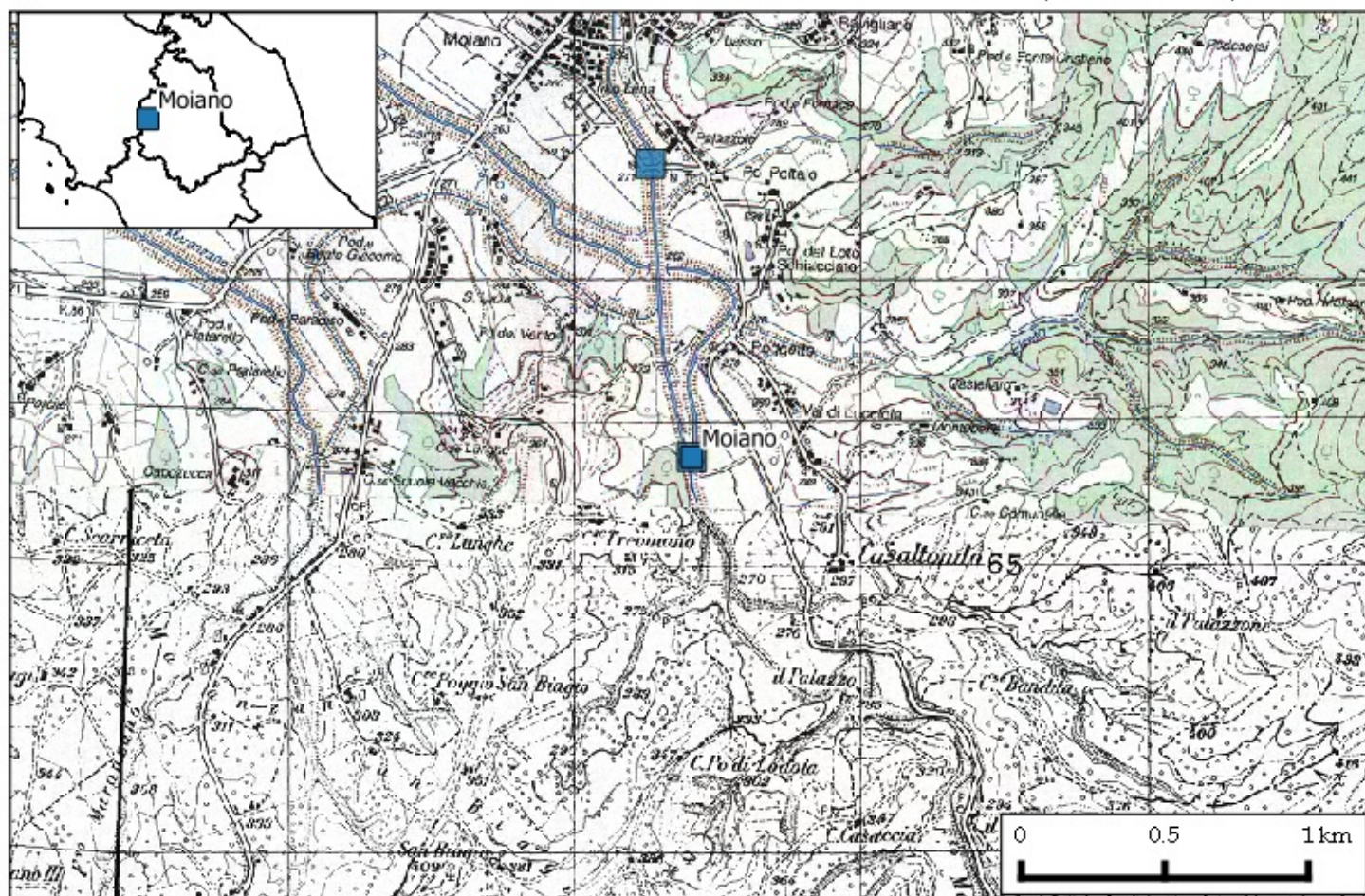
Comune: Citta' della Pieve

Quota: 270 m s.l.m.

Codice staz.: 107900

X (WGS84-UTM33): 257348 m

Y (WGS84-UTM33): 4765180 m







Stazione: La Bolsella

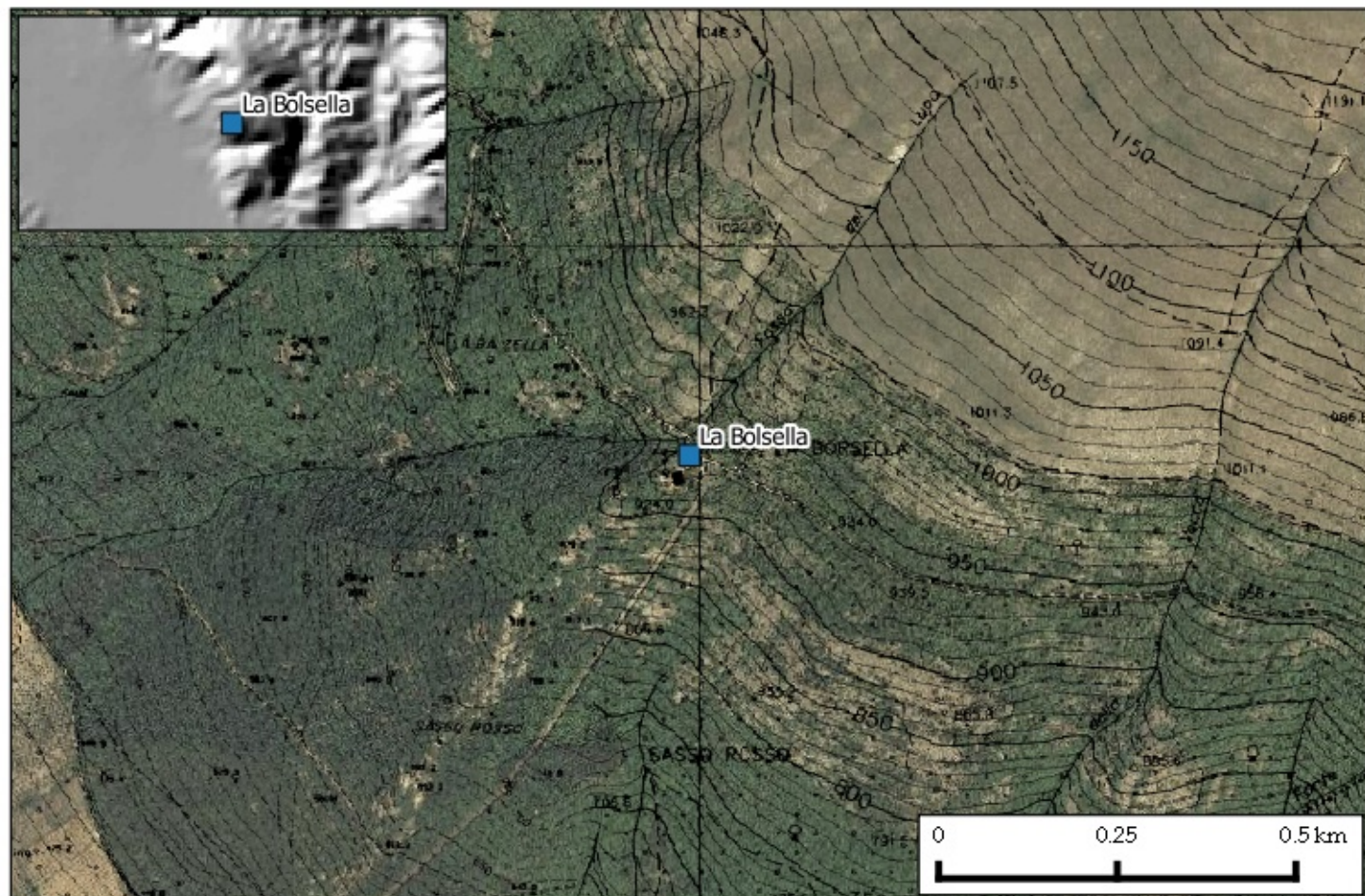
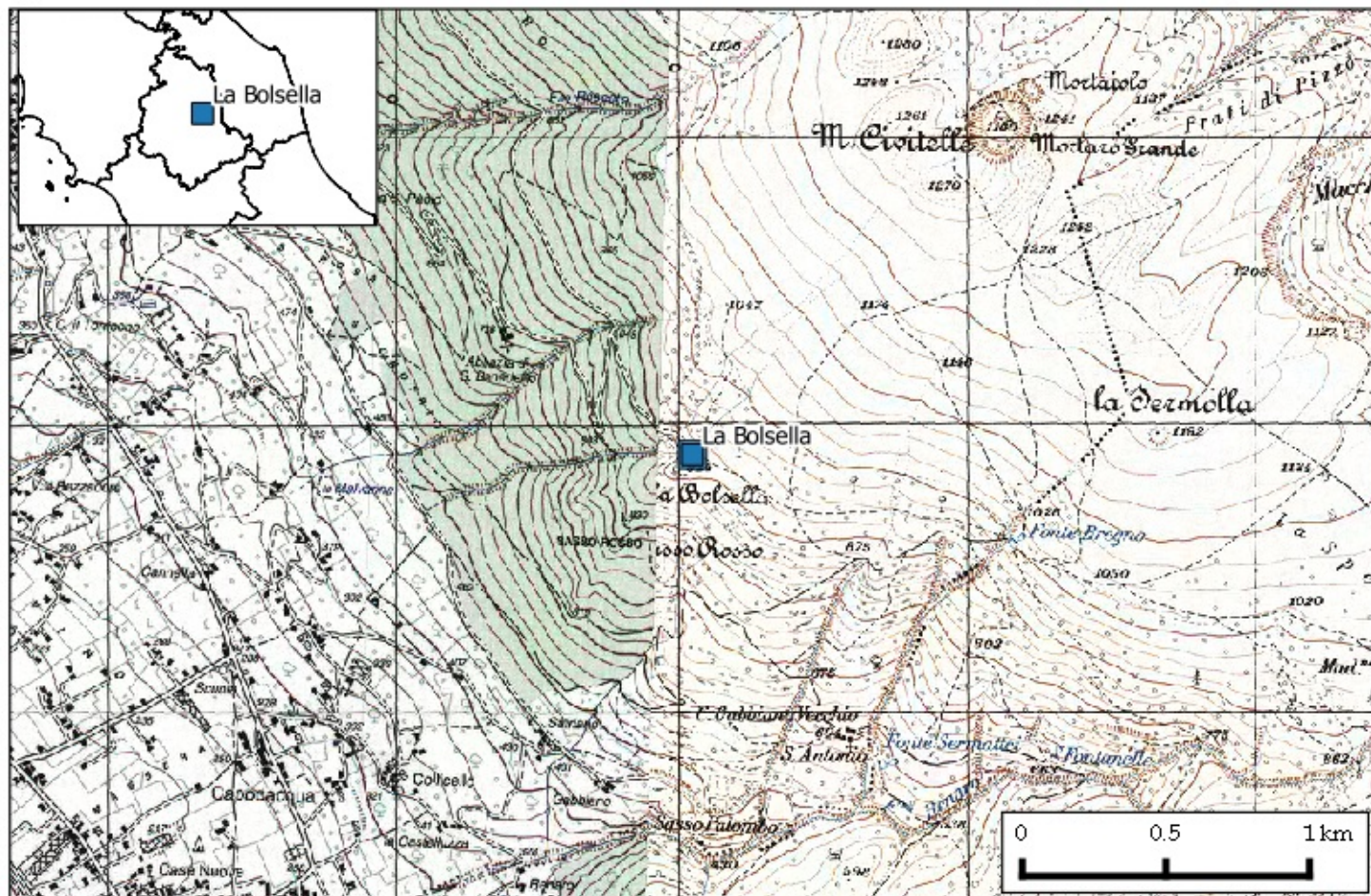
Comune: Assisi

Quota: 922 m s.l.m.

Codice staz.: 109200

X (WGS84-UTM33): 309982 m

Y (WGS84-UTM33): 4767695 m





Stazione: Montedoglio

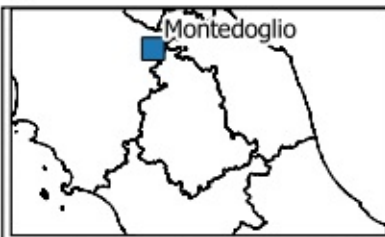
Comune: Anghiari

Quota: 393 m s.l.m.

Codice staz.: 117600

X (WGS84-UTM33): 262118 m


Y (WGS84-UTM33): 4830751 m



Montedoglio



Montedoglio





Stazione: Carestello

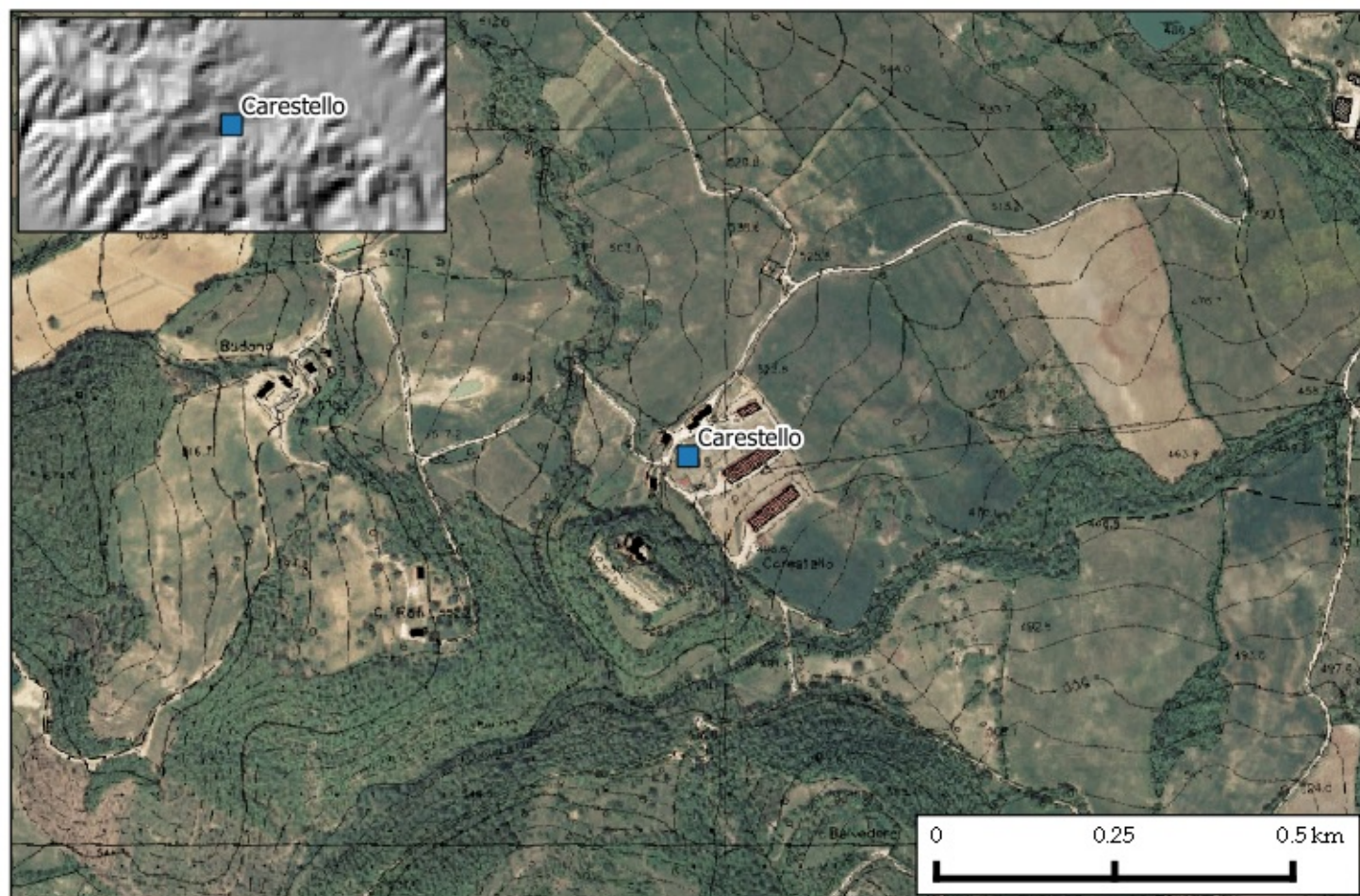
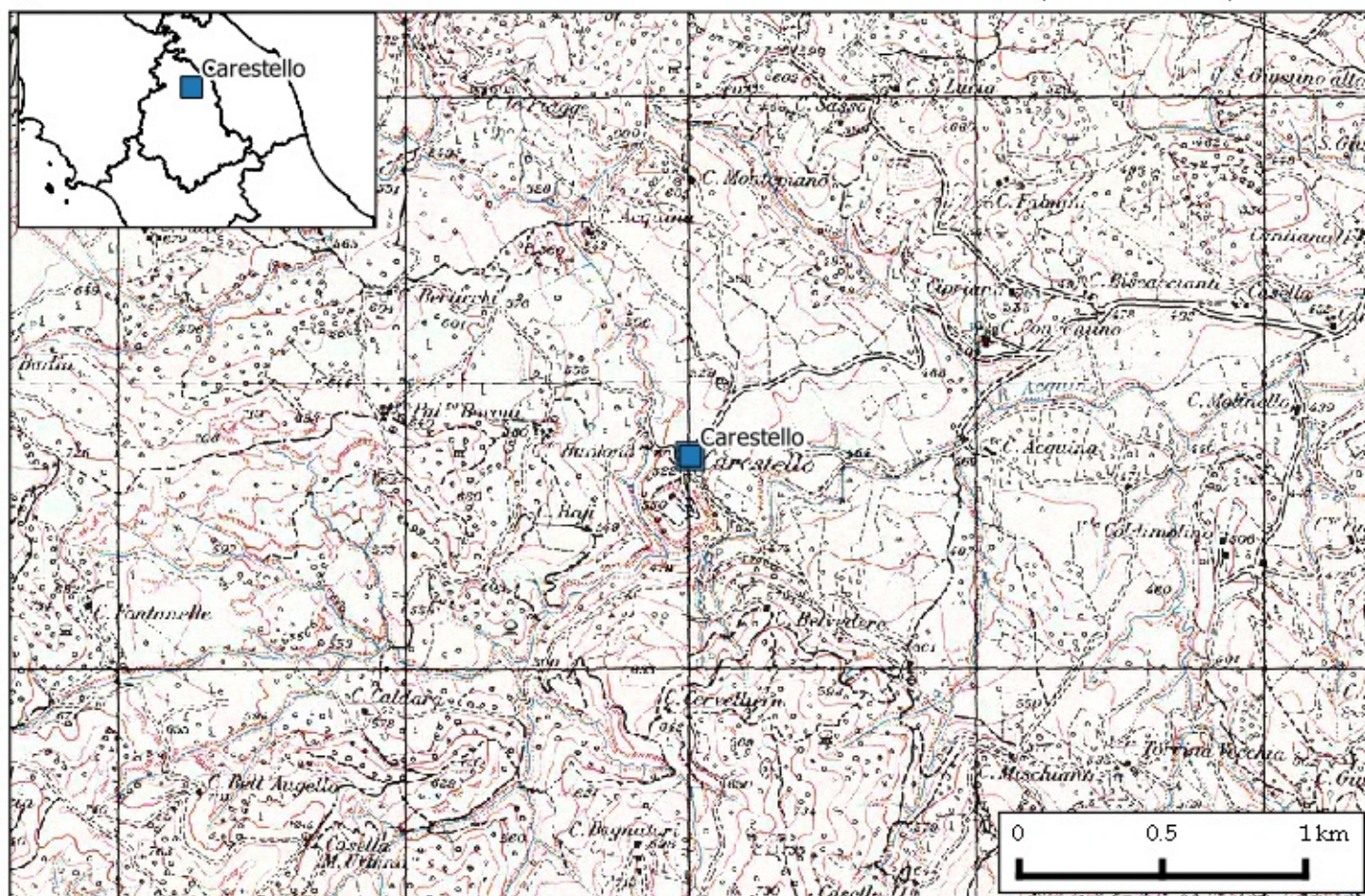
Comune: Gubbio

Quota: 517 m s.l.m.

Codice staz.: 148000

X (WGS84-UTM33): 299943 m

Y (WGS84-UTM33): 4795530 m





Stazione: Perugia Sede


Comune: Perugia

Quota: 345 m s.l.m.

Codice staz.: 148200

X (WGS84-UTM33): 286494 m

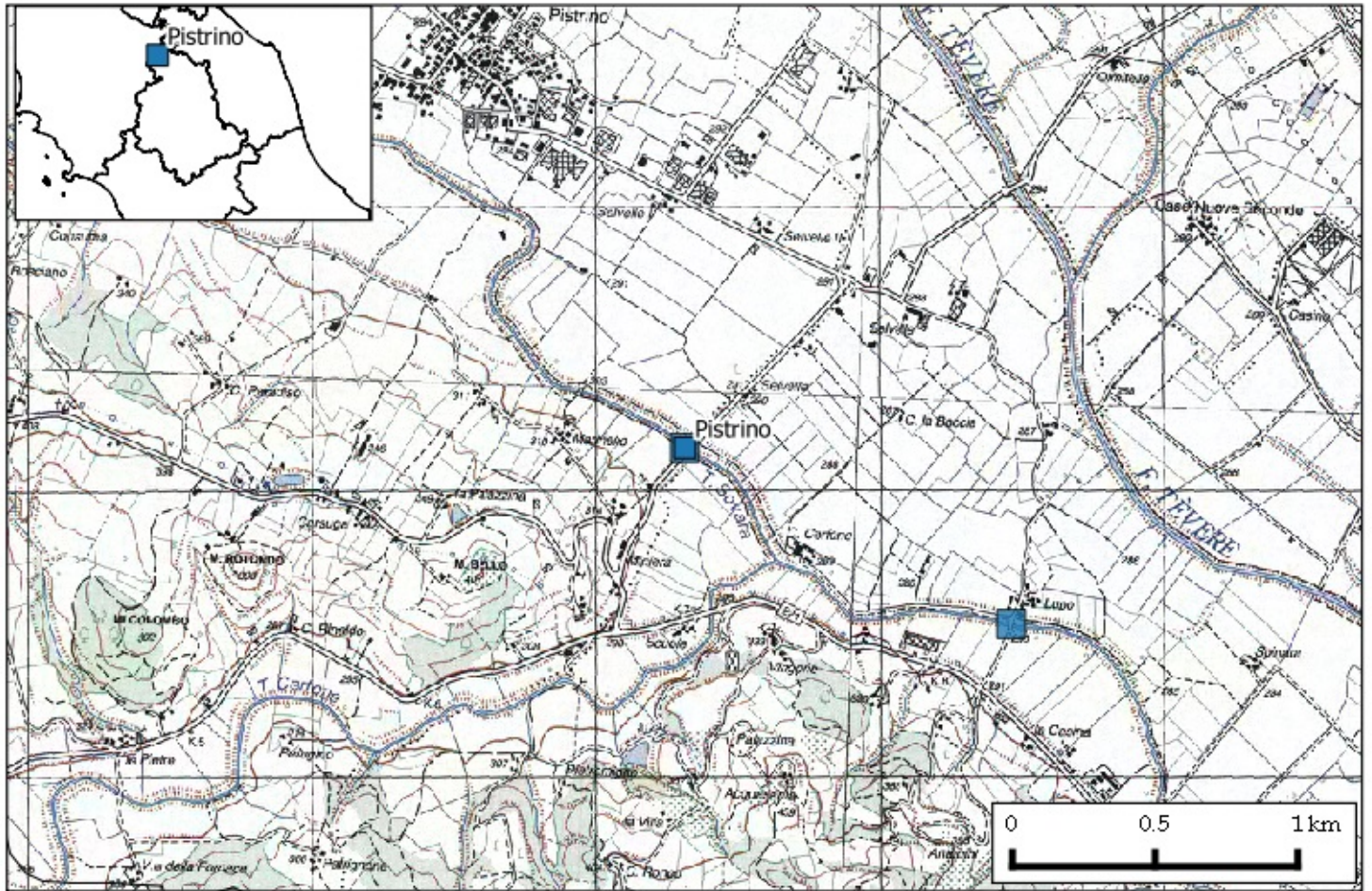
Y (WGS84-UTM33): 4775910 m





Stazione: Pistrino
Comune: Citta' di Castello
Quota: 292 m s.l.m.

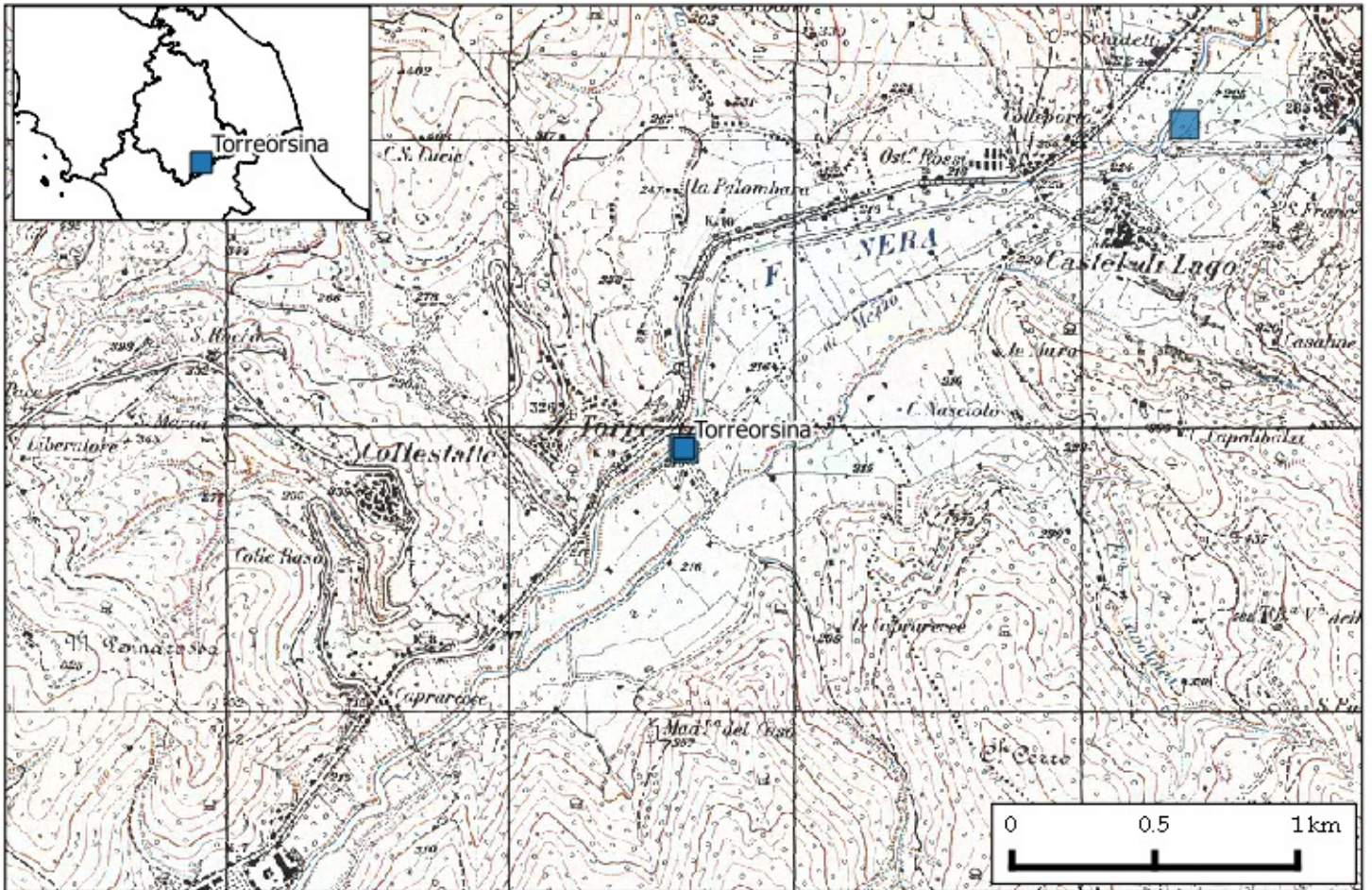
Codice staz.: 151600
X (WGS84-UTM33): 270255 m
Y (WGS84-UTM33): 4819948 m





Stazione: Torreorsina
Comune: Terni
Quota: 231 m s.l.m.

Codice staz.: 151700
X (WGS84-UTM33): 314536 m
Y (WGS84-UTM33): 4715726 m





Stazione: Canale Medio Nera

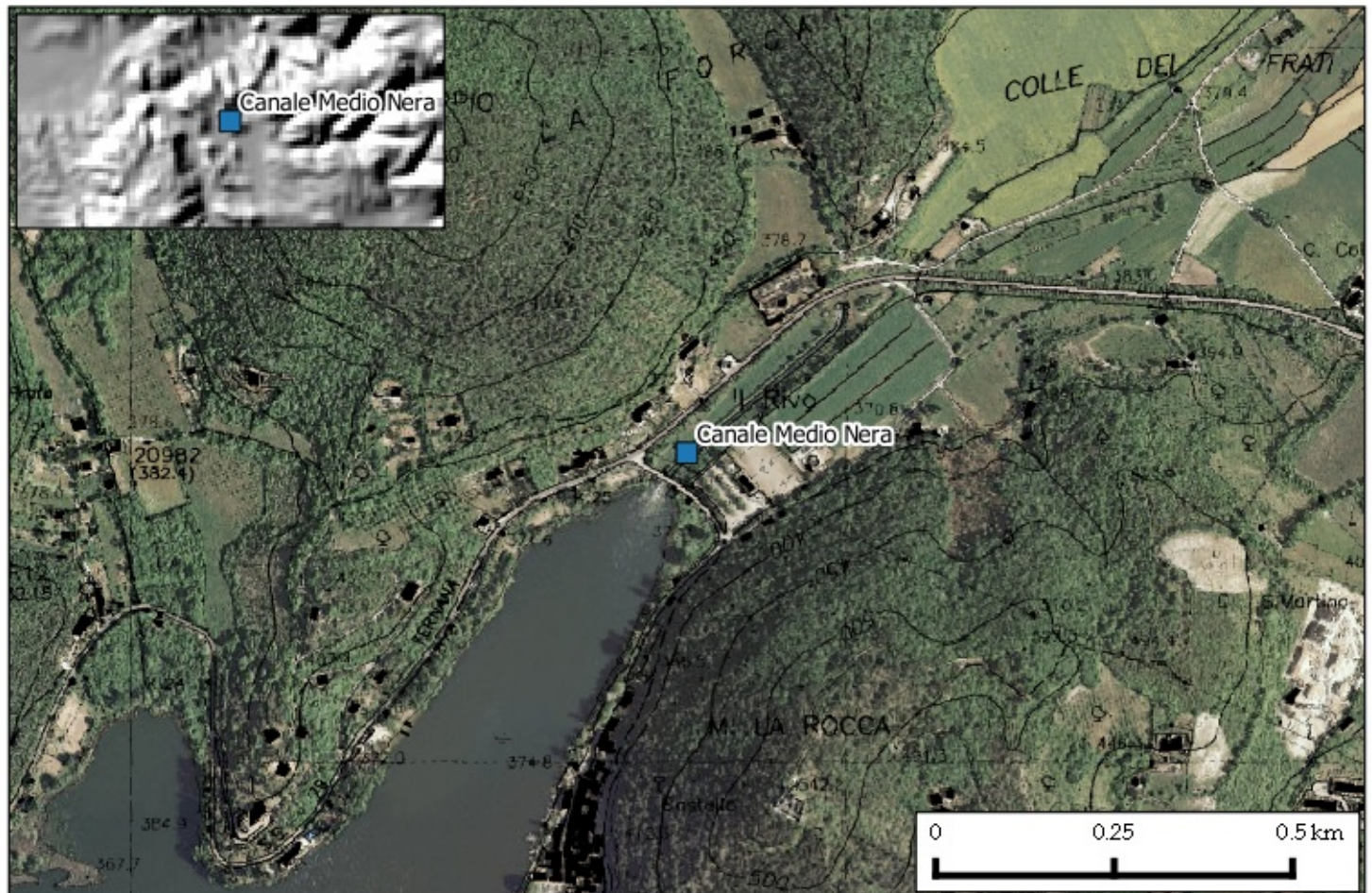
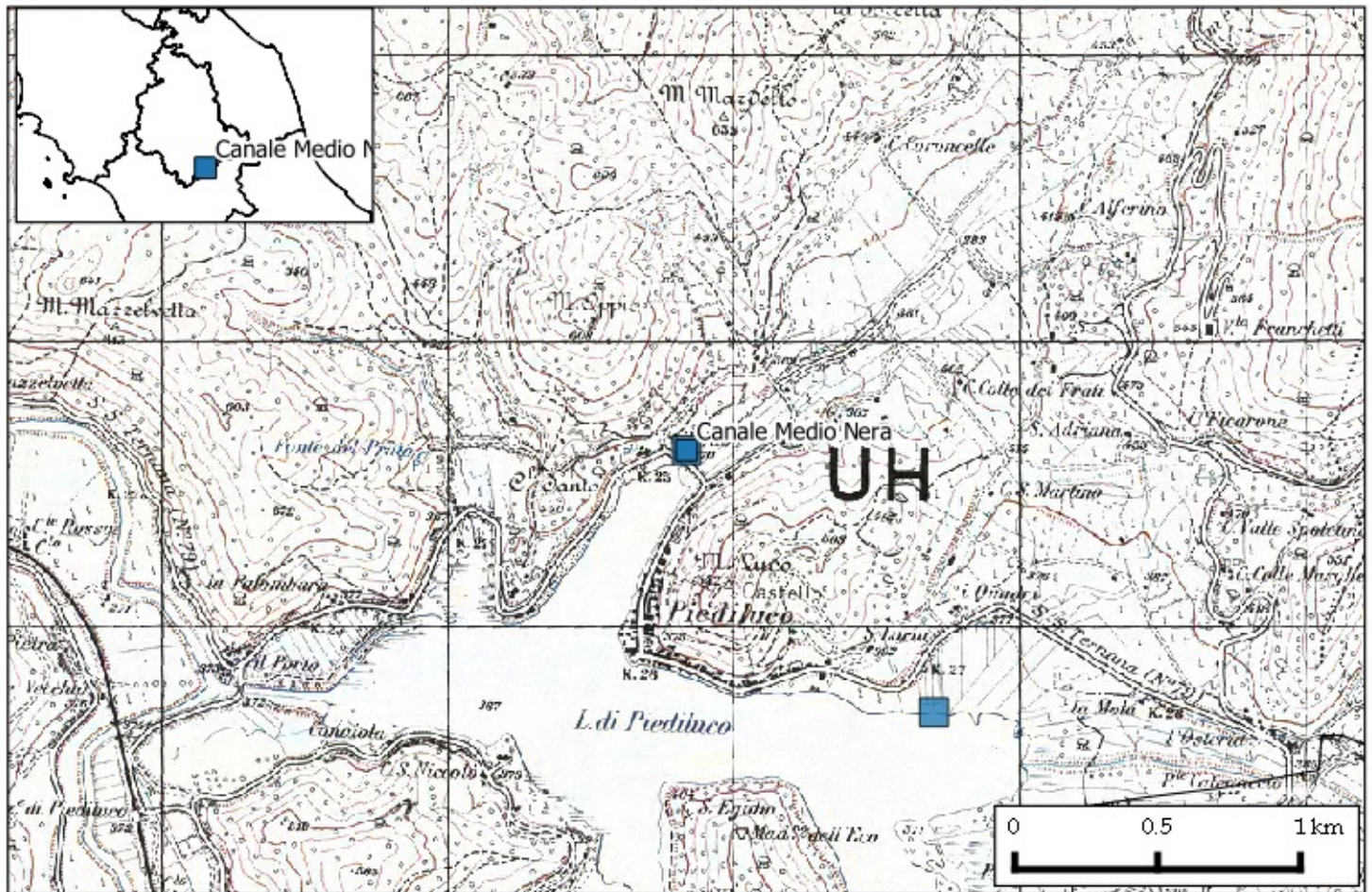
Comune: Piediluco

Quota: 378 m s.l.m.

Codice staz.: 151800

X (WGS84-UTM33): 315772 m

Y (WGS84-UTM33): 4712421 m





Stazione: Forca Canapine

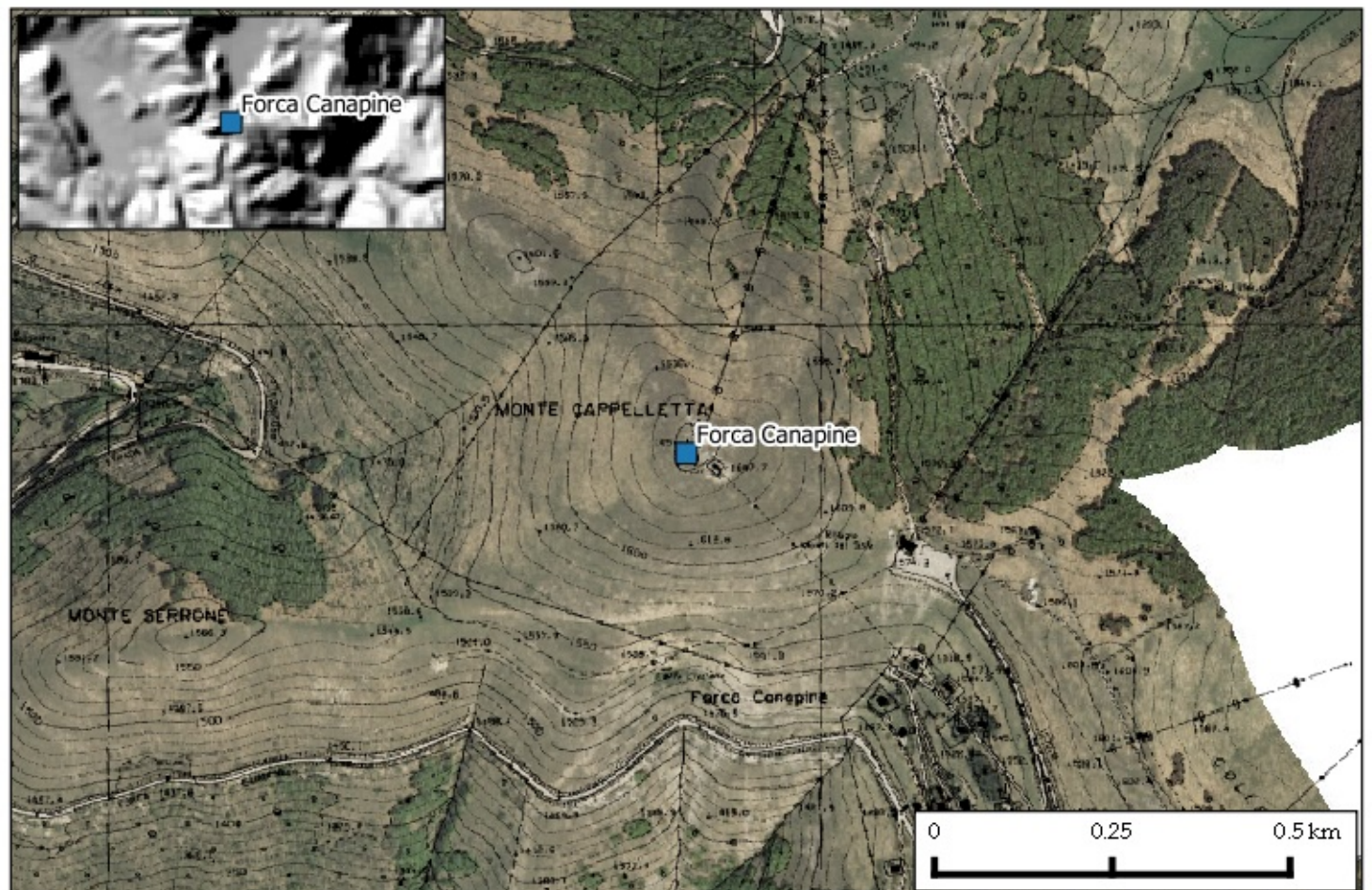
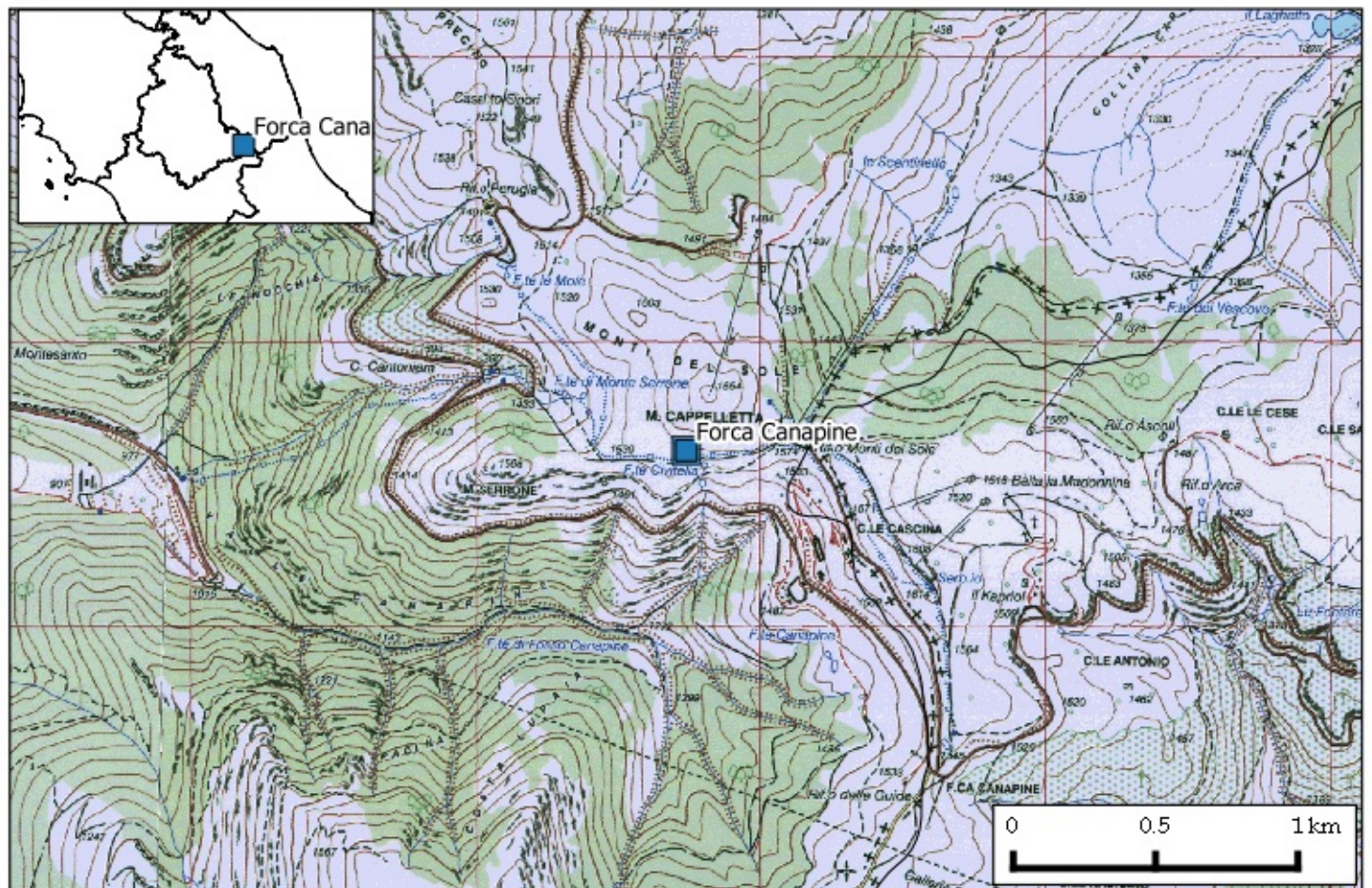
Comune: Norcia

Quota: 1652 m s.l.m.

Codice staz.: 151900

X (WGS84-UTM33): 351807 m

Y (WGS84-UTM33): 4735808 m

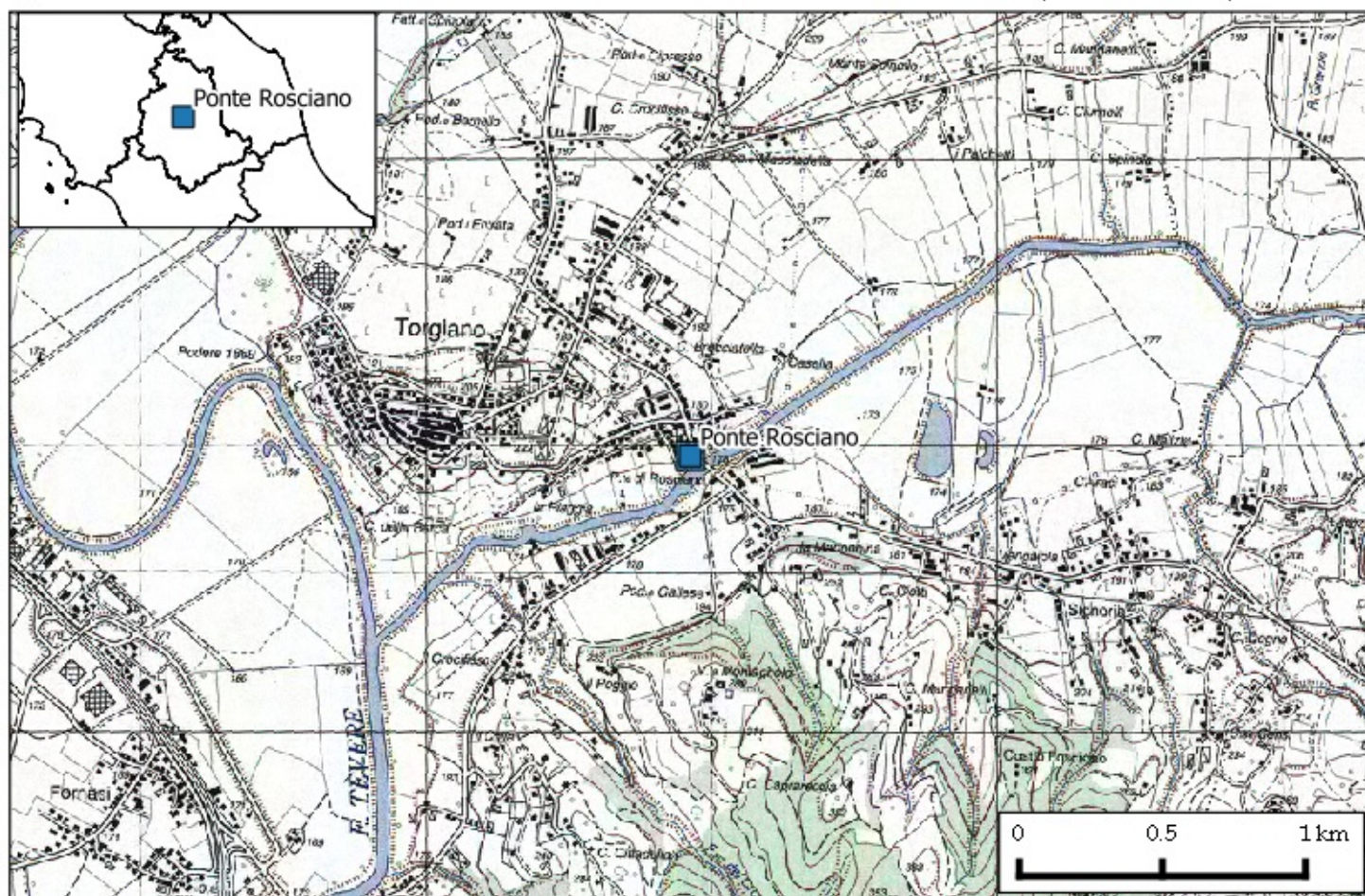






Stazione: Ponte Rosciano
Comune: Torgiano
Quota: 185 m s.l.m.

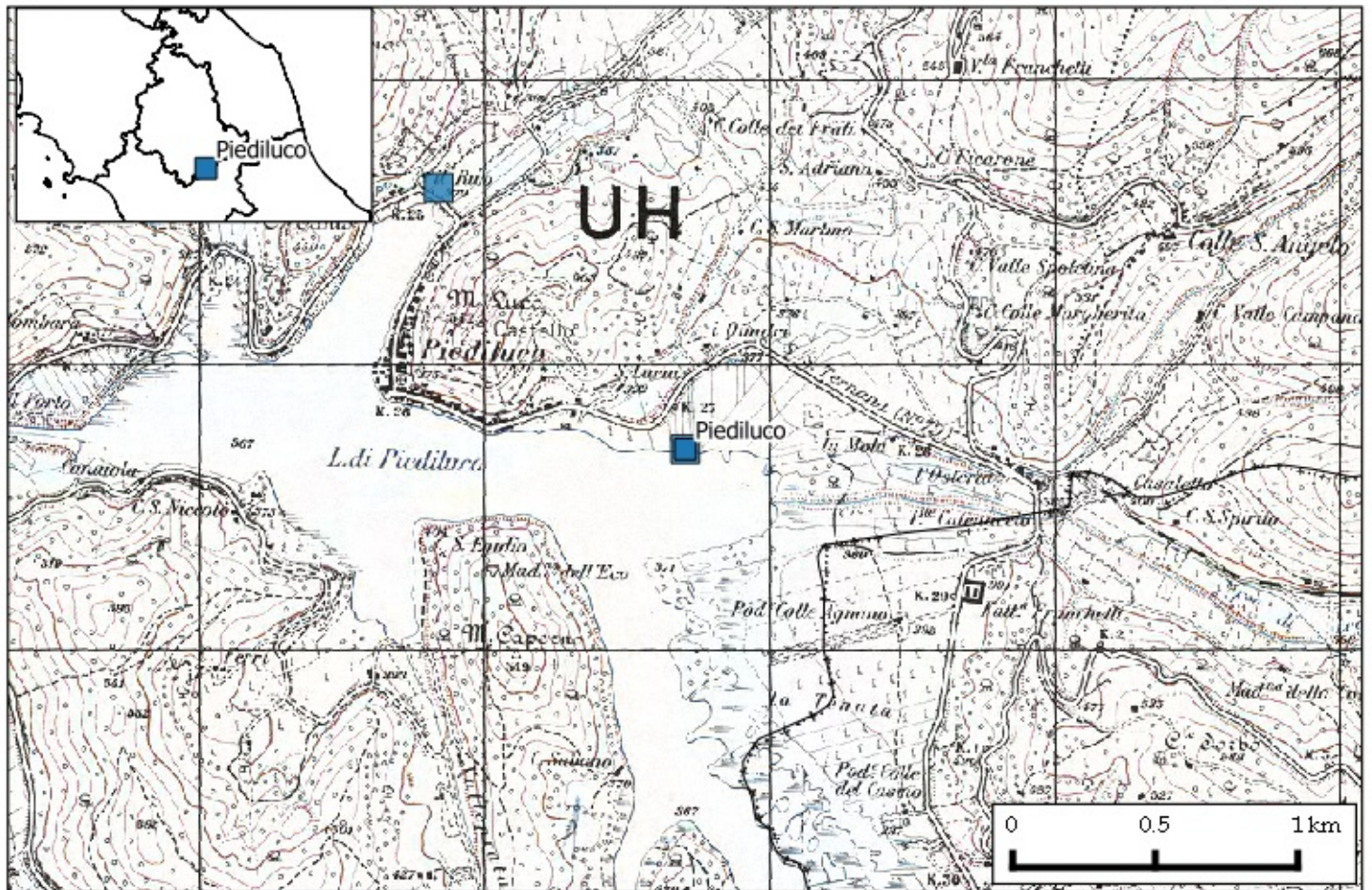
Codice staz.: 152100
X (WGS84-UTM33): 291872 m
Y (WGS84-UTM33): 4766758 m





Stazione: Piediluco
Comune: Piediluco
Quota: 370 m s.l.m.

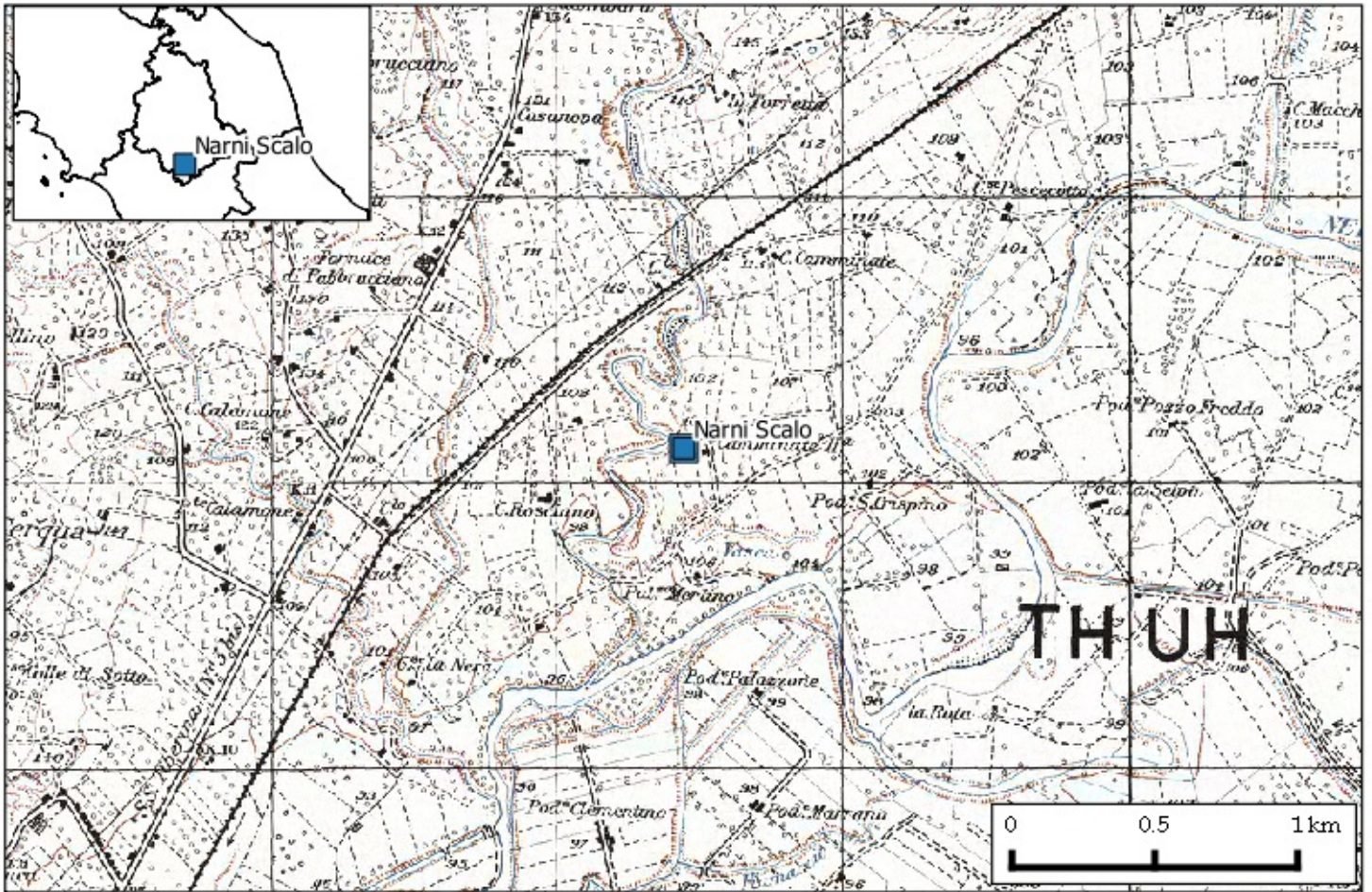
Codice staz.: 152200
X (WGS84-UTM33): 316638 m
Y (WGS84-UTM33): 4711503 m





Stazione: Narni Scalo
Comune: Narni
Quota: 109 m s.l.m.

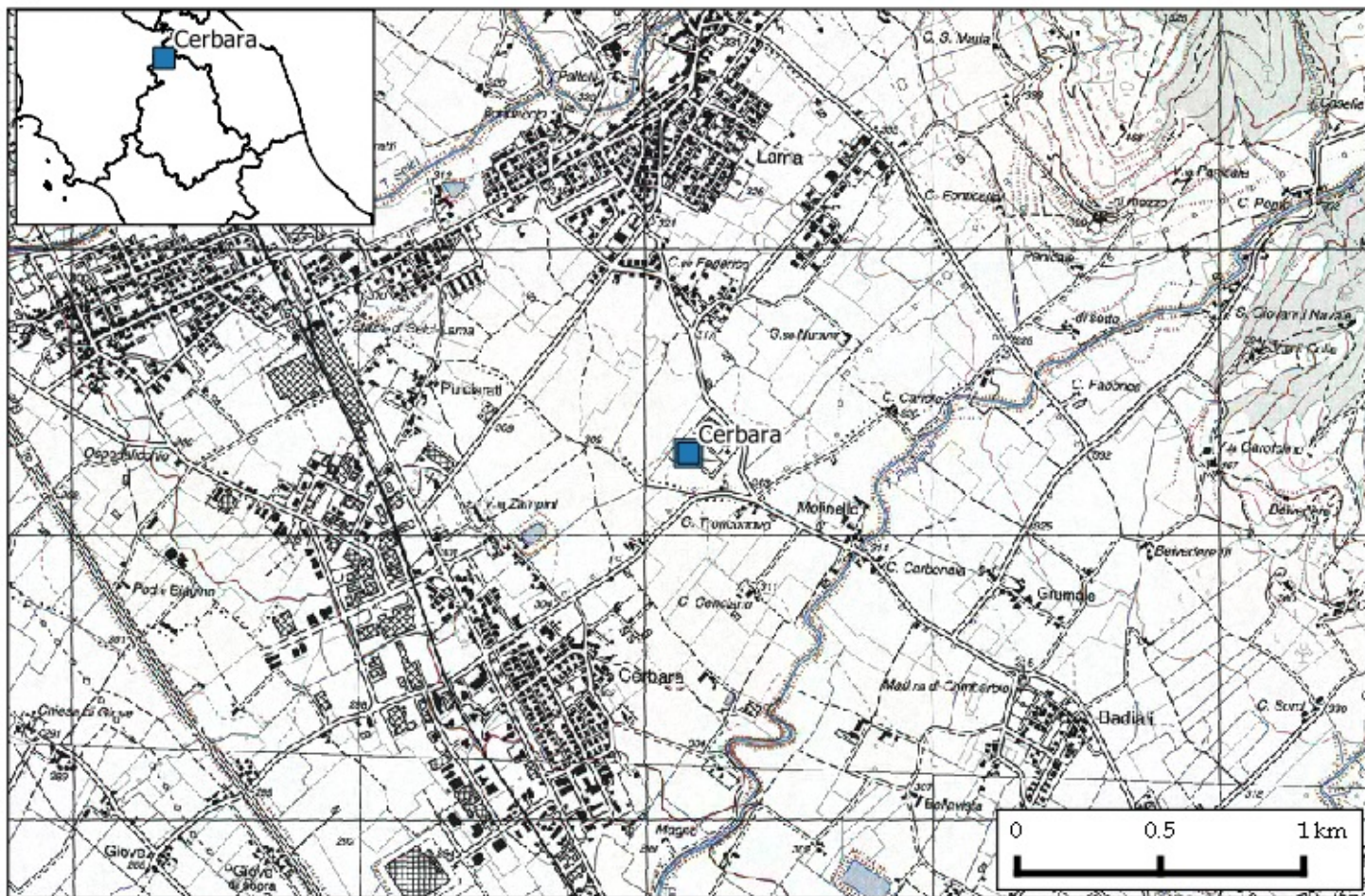
Codice staz.: 165200
X (WGS84-UTM33): 298382 m
Y (WGS84-UTM33): 4713917 m





Stazione: Cerbara
Comune: S. Giustino
Quota: 310 m s.l.m.

Codice staz.: 165300
X (WGS84-UTM33): 275092 m
Y (WGS84-UTM33): 4821081 m



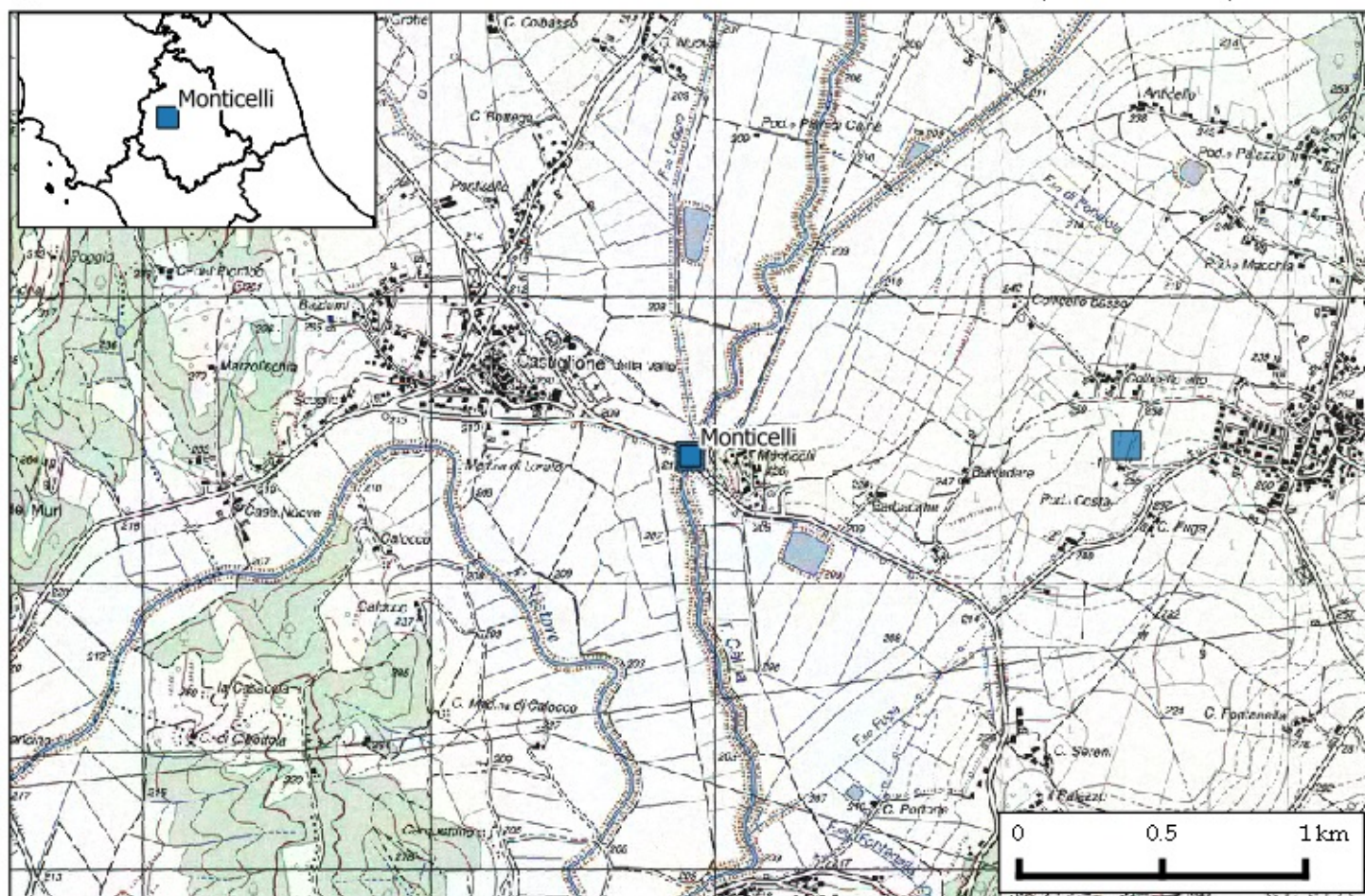






Stazione: Monticelli
Comune: Marsciano
Quota: 225 m s.l.m.

Codice staz.: 168100
X (WGS84-UTM33): 276856 m
Y (WGS84-UTM33): 4766244 m







Stazione: Monte Cucco

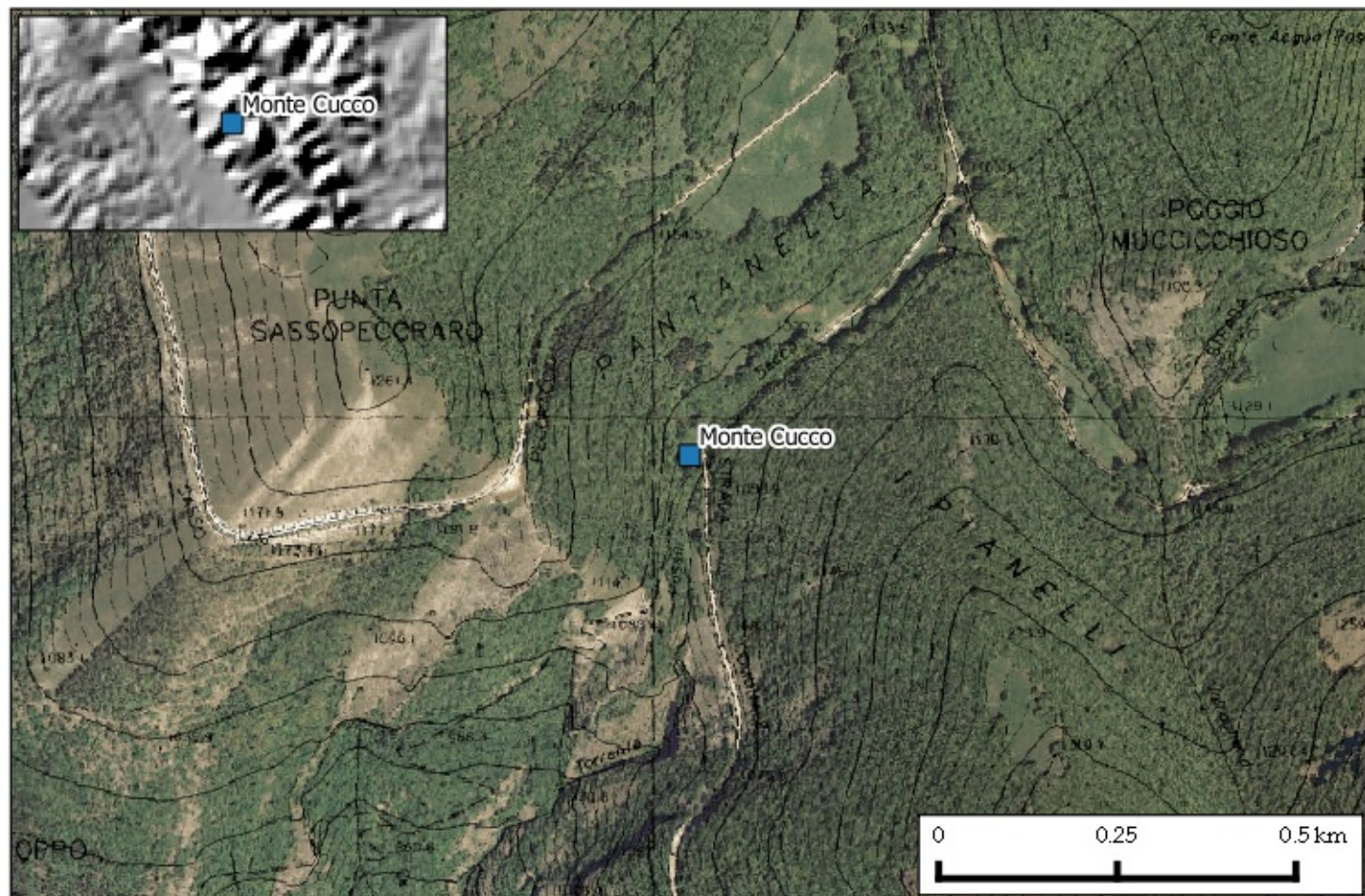
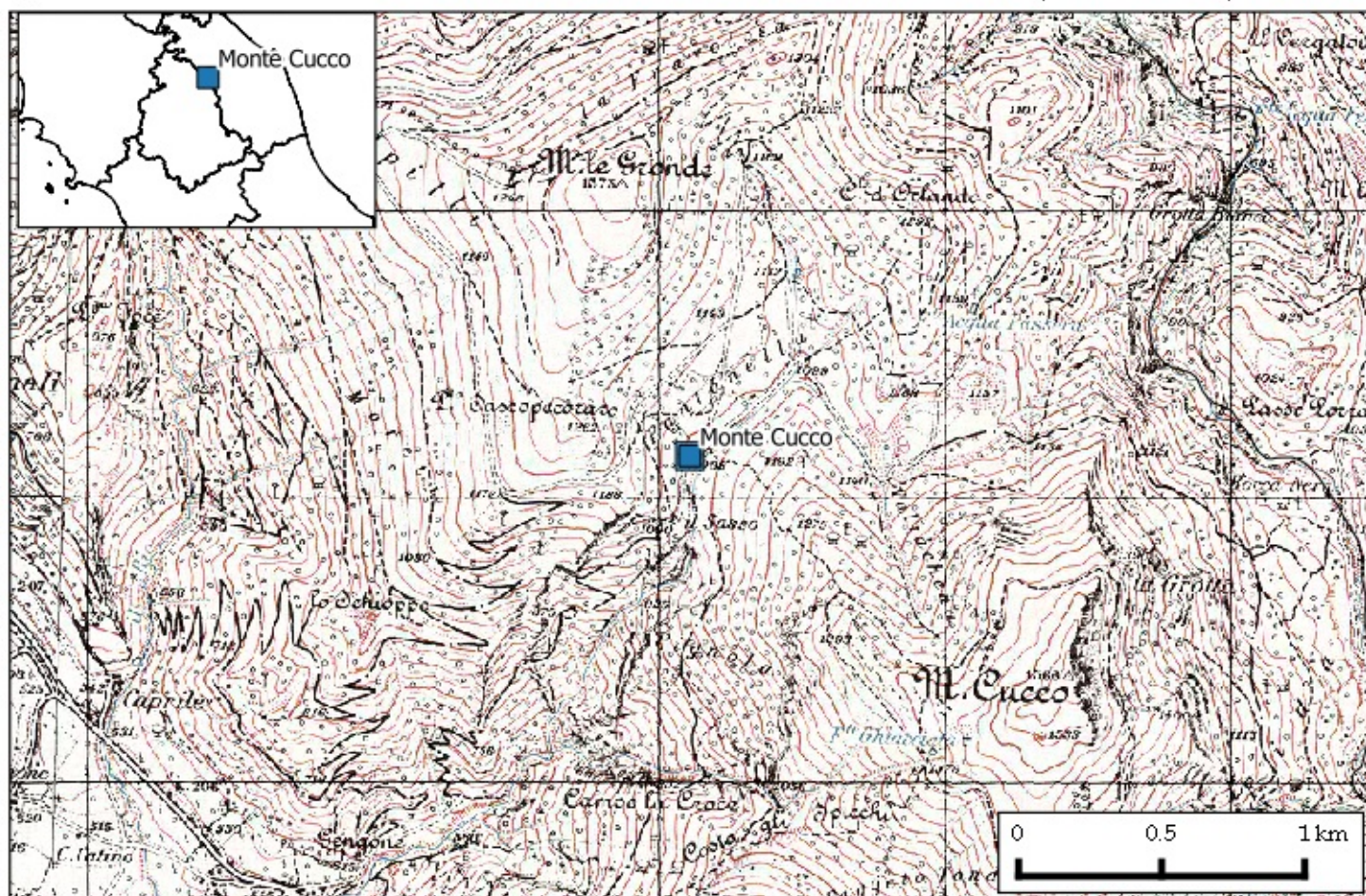
Comune: Costacciaro

Quota: 1087 m s.l.m.

Codice staz.: 168300

X (WGS84-UTM33): 316047 m

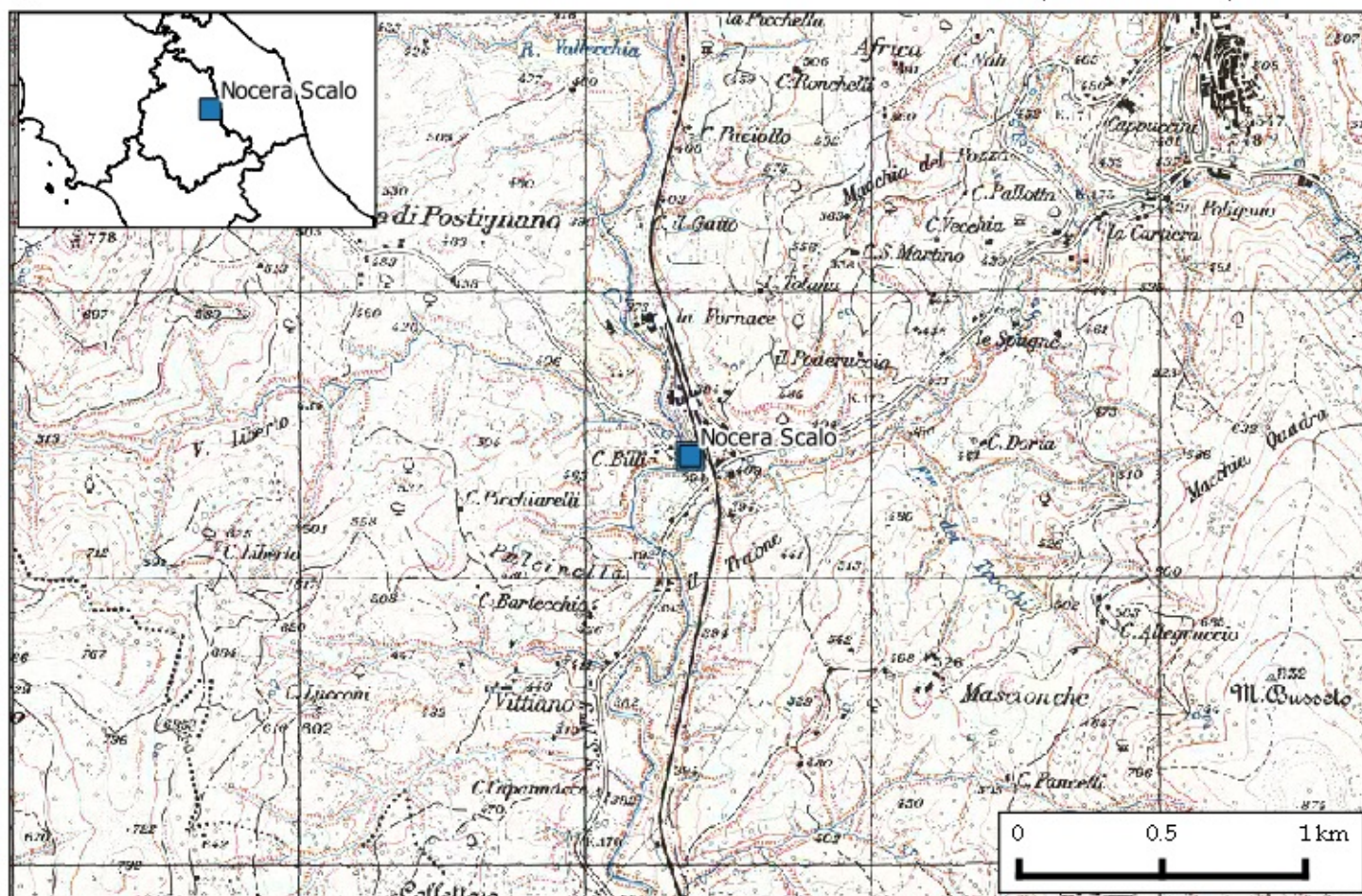
Y (WGS84-UTM33): 4804934 m





Stazione: Nocera Scalo
Comune: Nocera Umbra
Quota: 392 m s.l.m.

Codice staz.: 168400
X (WGS84-UTM33): 318299 m
Y (WGS84-UTM33): 4774216 m





Stazione: Migianella

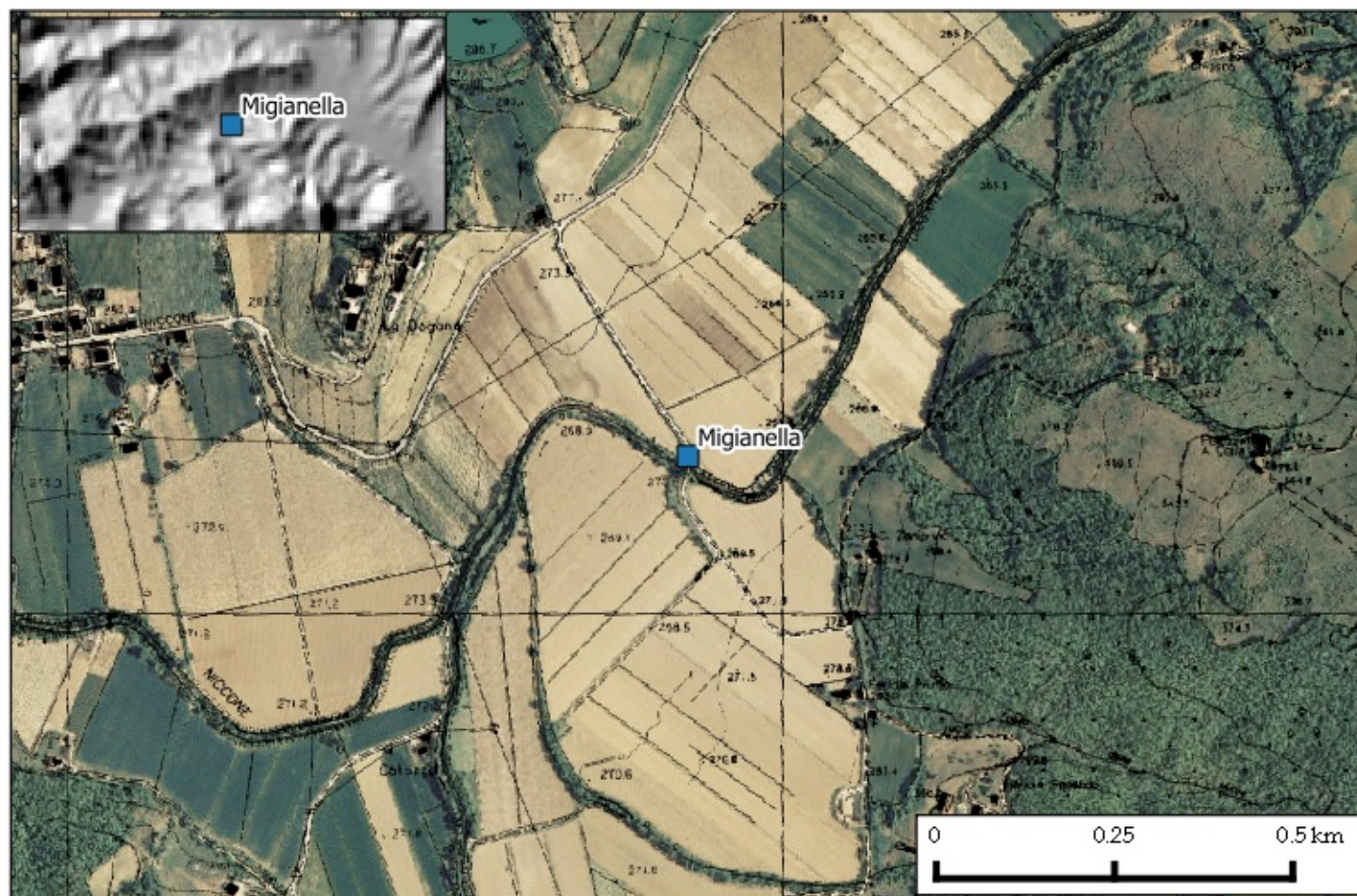
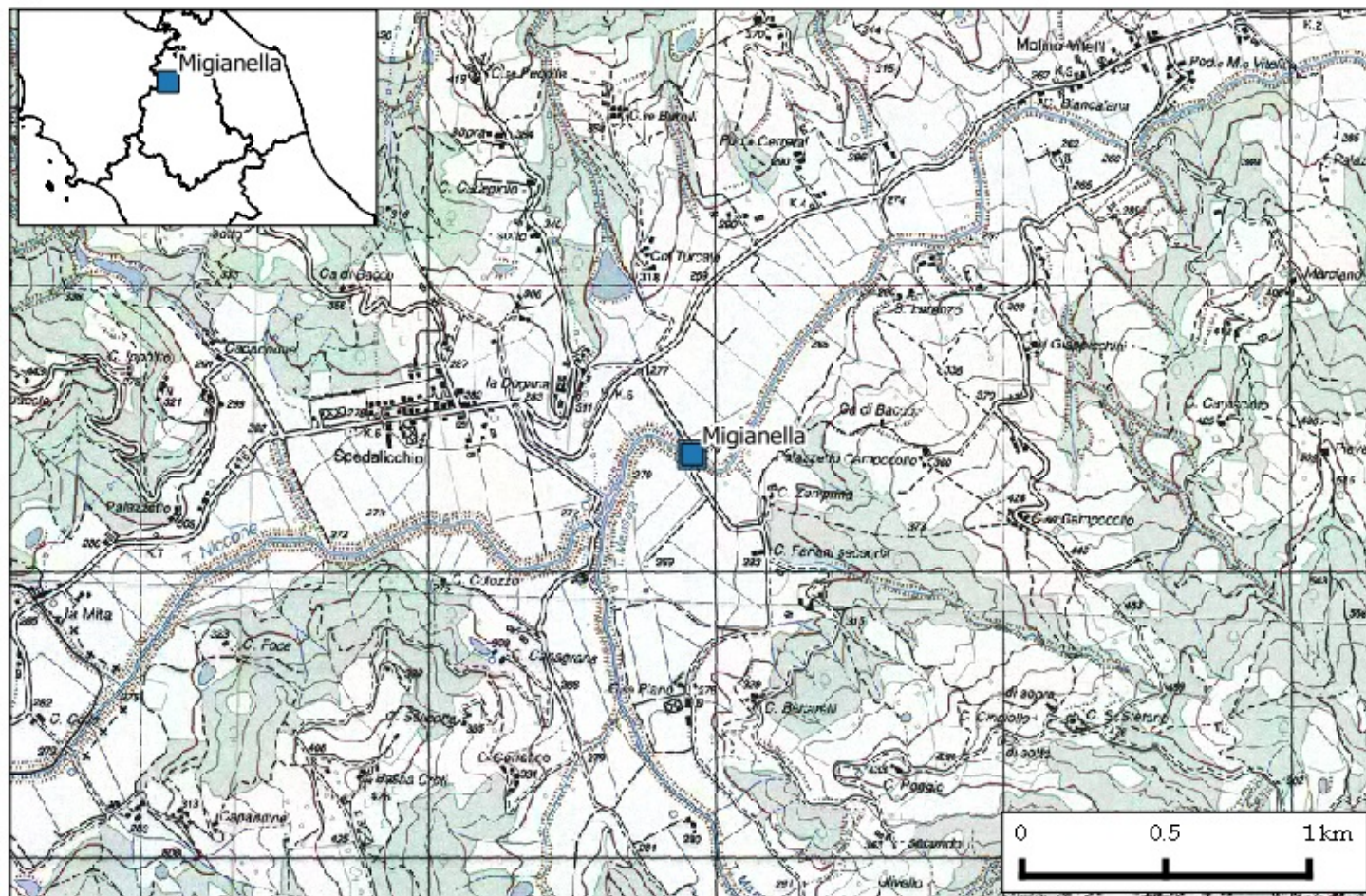
Comune: Umbra

Quota: 278 m s.l.m.

Codice staz.: 168500

X (WGS84-UTM33): 276864 m

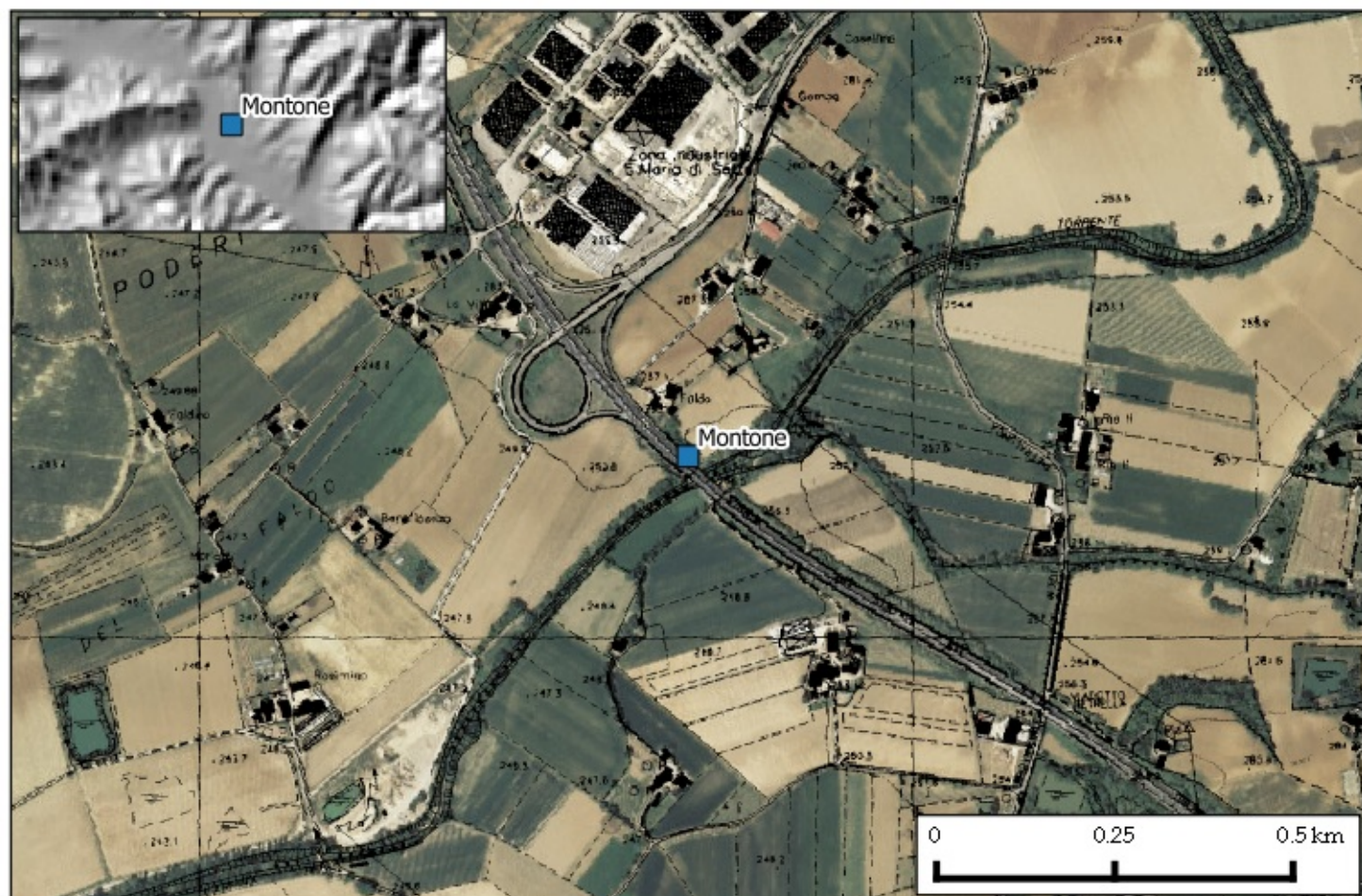
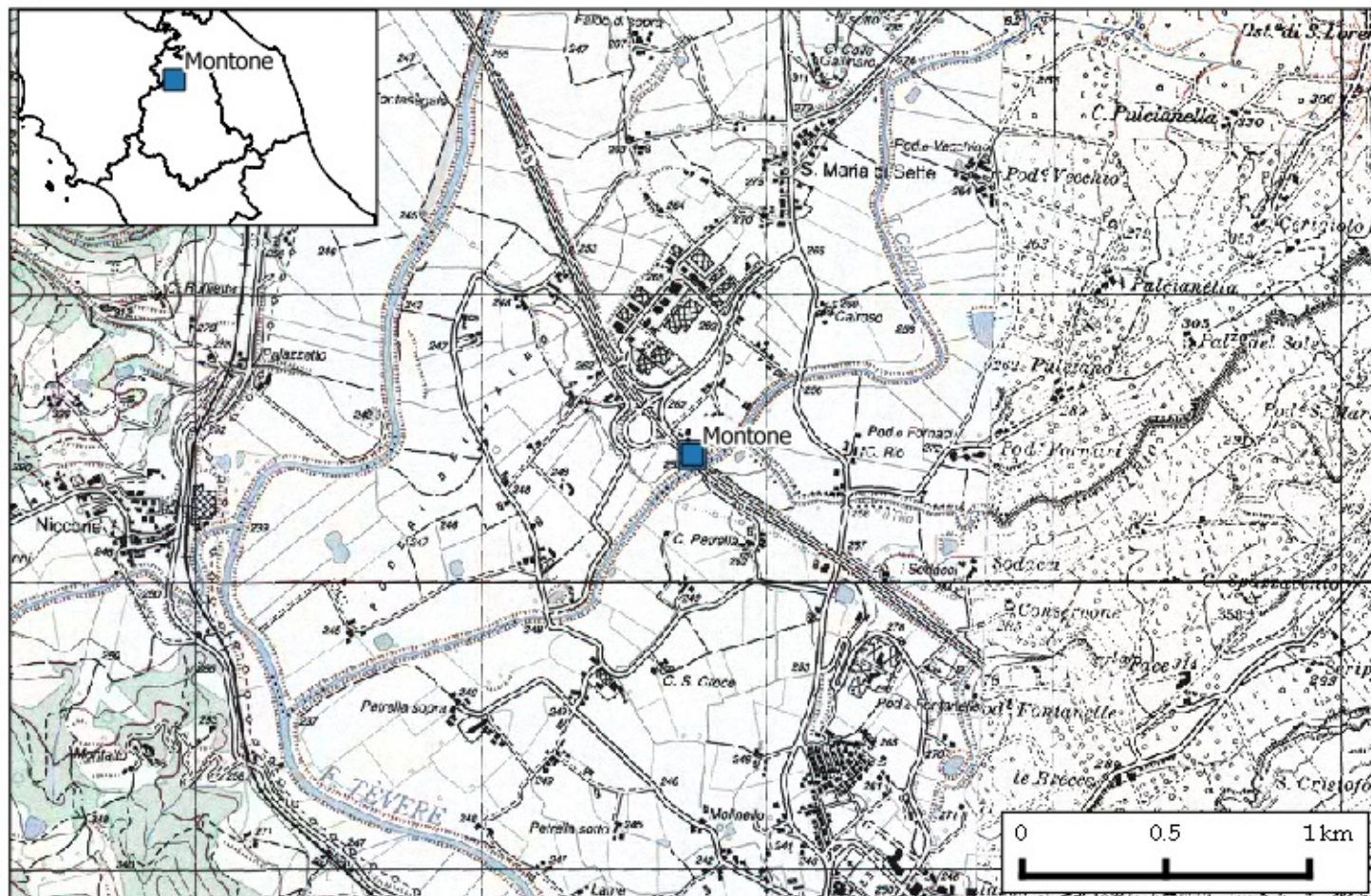
Y (WGS84-UTM33): 4798207 m





Stazione: Montone
Comune: Montone
Quota: 263 m s.l.m.

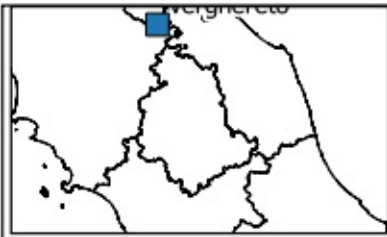
Codice staz.: 168600
X (WGS84-UTM33): 282681 m
Y (WGS84-UTM33): 4800242 m



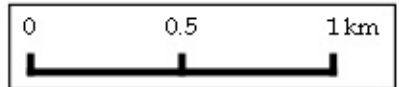


Stazione: Verghereto
Comune: Verghereto
Quota: 1069 m s.l.m.

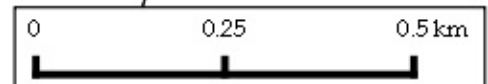
Codice staz.: 200000
X (WGS84-UTM33): 266045 m
Y (WGS84-UTM33): 4851169 m



Verghereto



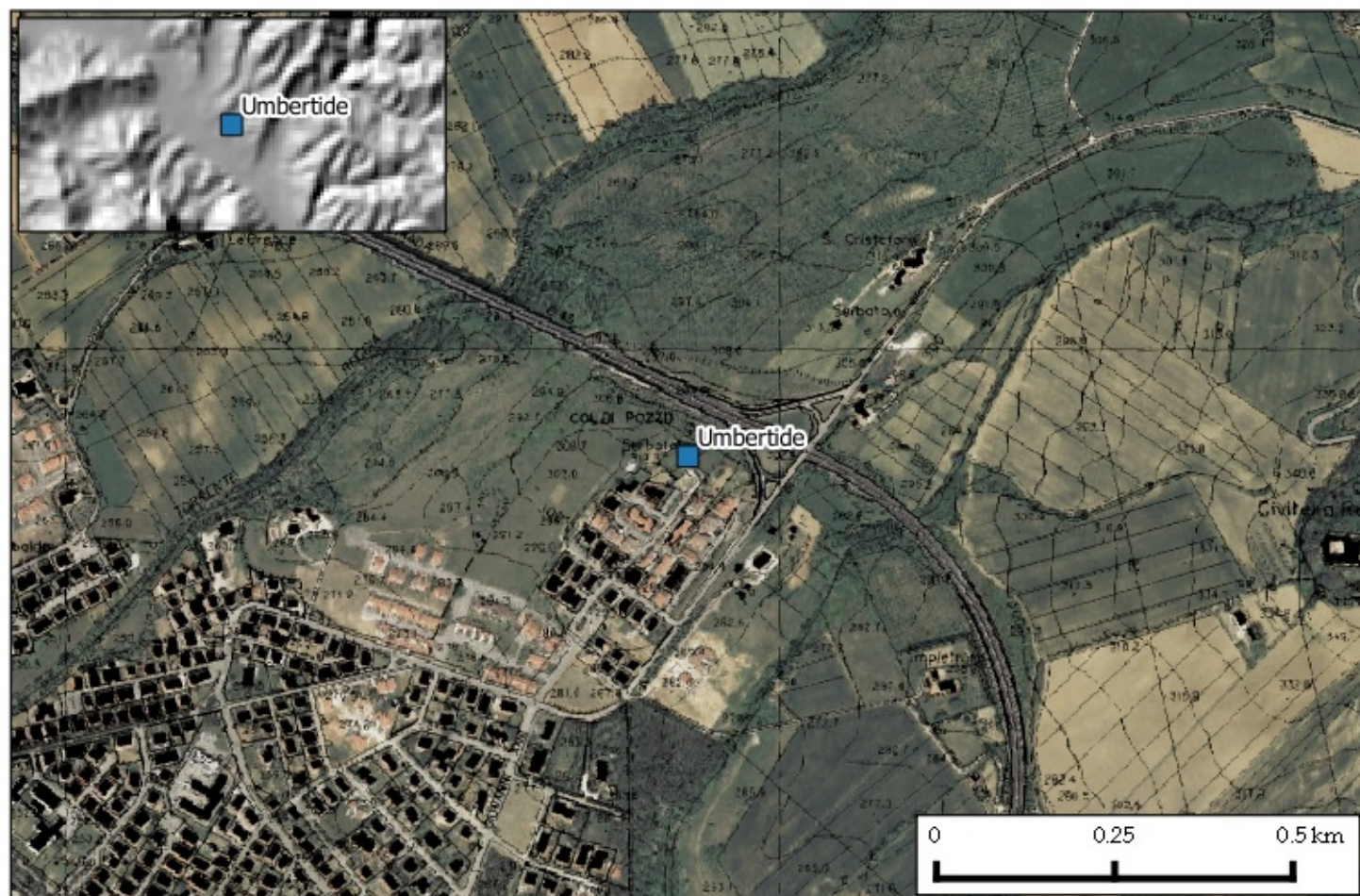
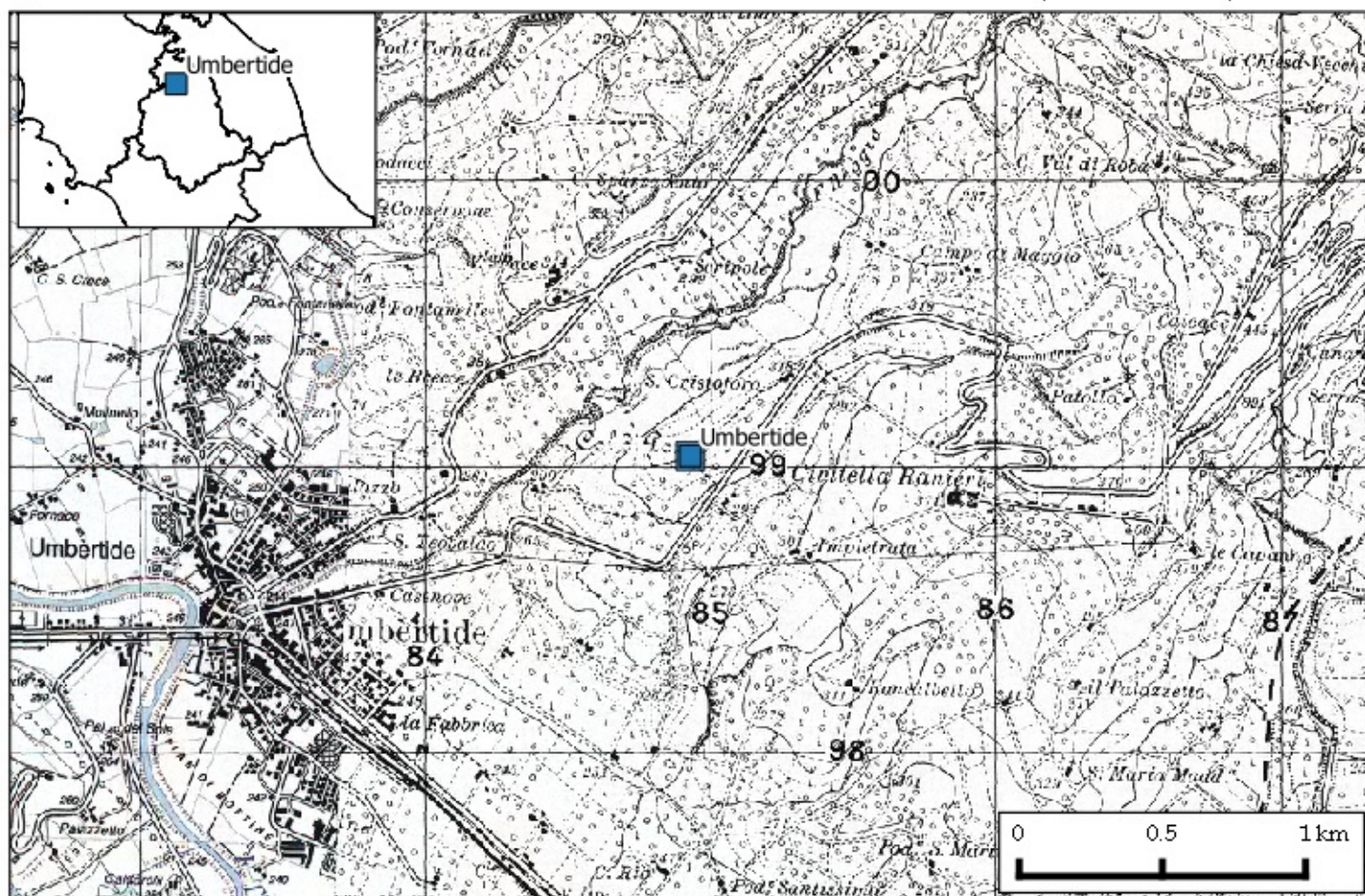
Verghereto





Stazione: Umbertide
Comune: Umbertide
Quota: 305 m s.l.m.

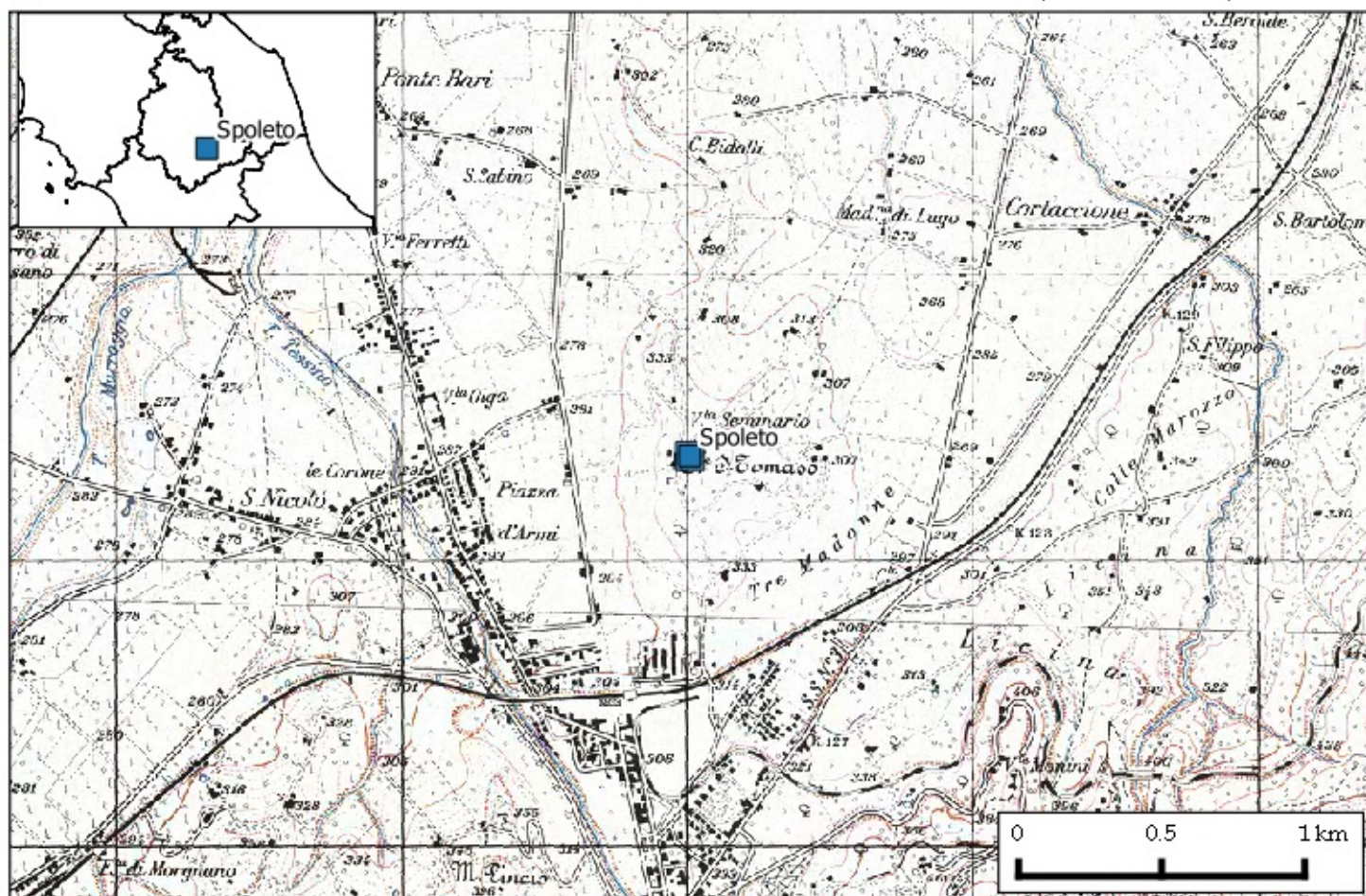
Codice staz.: 200100
X (WGS84-UTM33): 284867 m
Y (WGS84-UTM33): 4798837 m





Stazione: Spoleto
Comune: Spoleto
Quota: 353 m s.l.m.

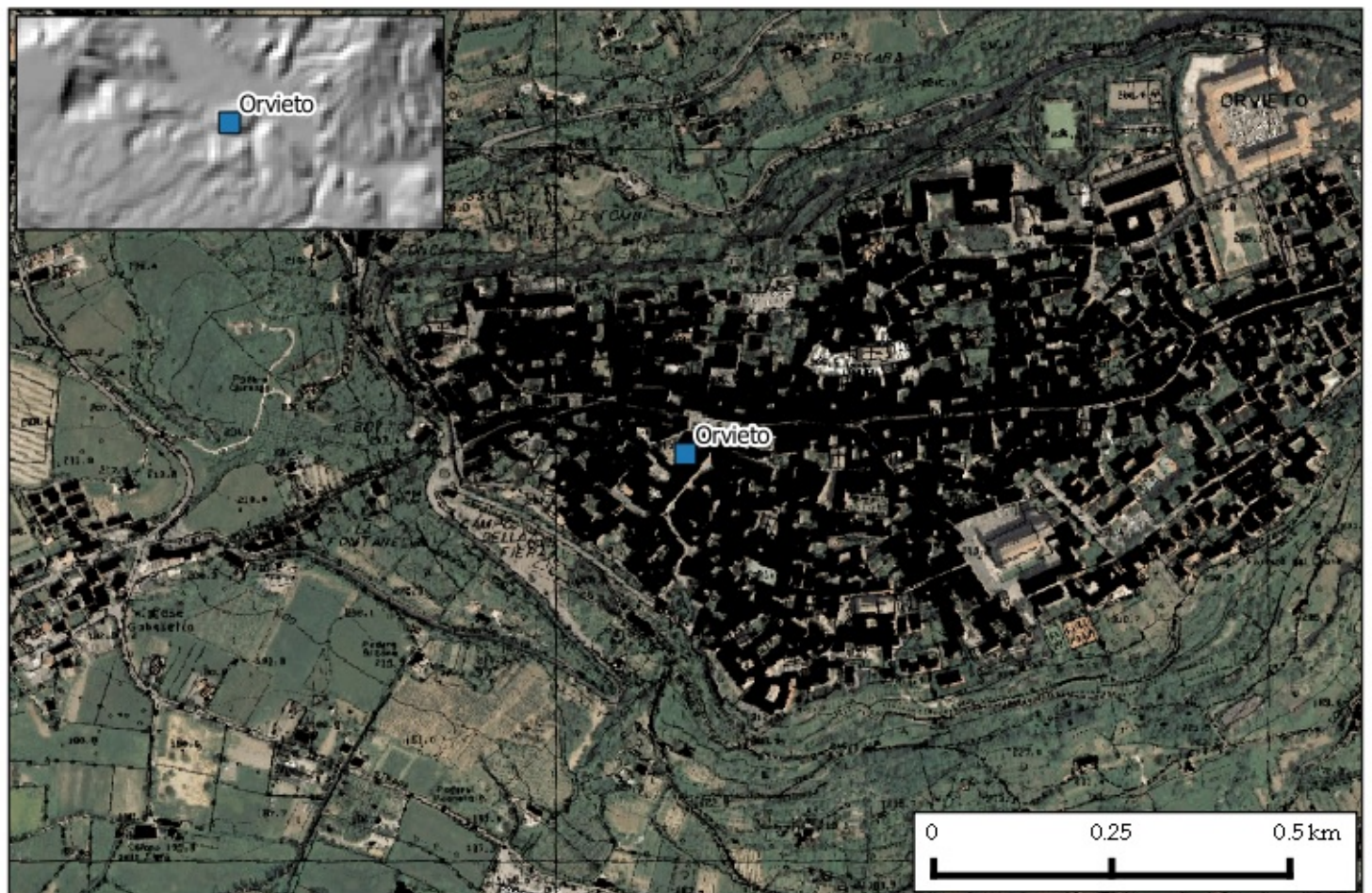
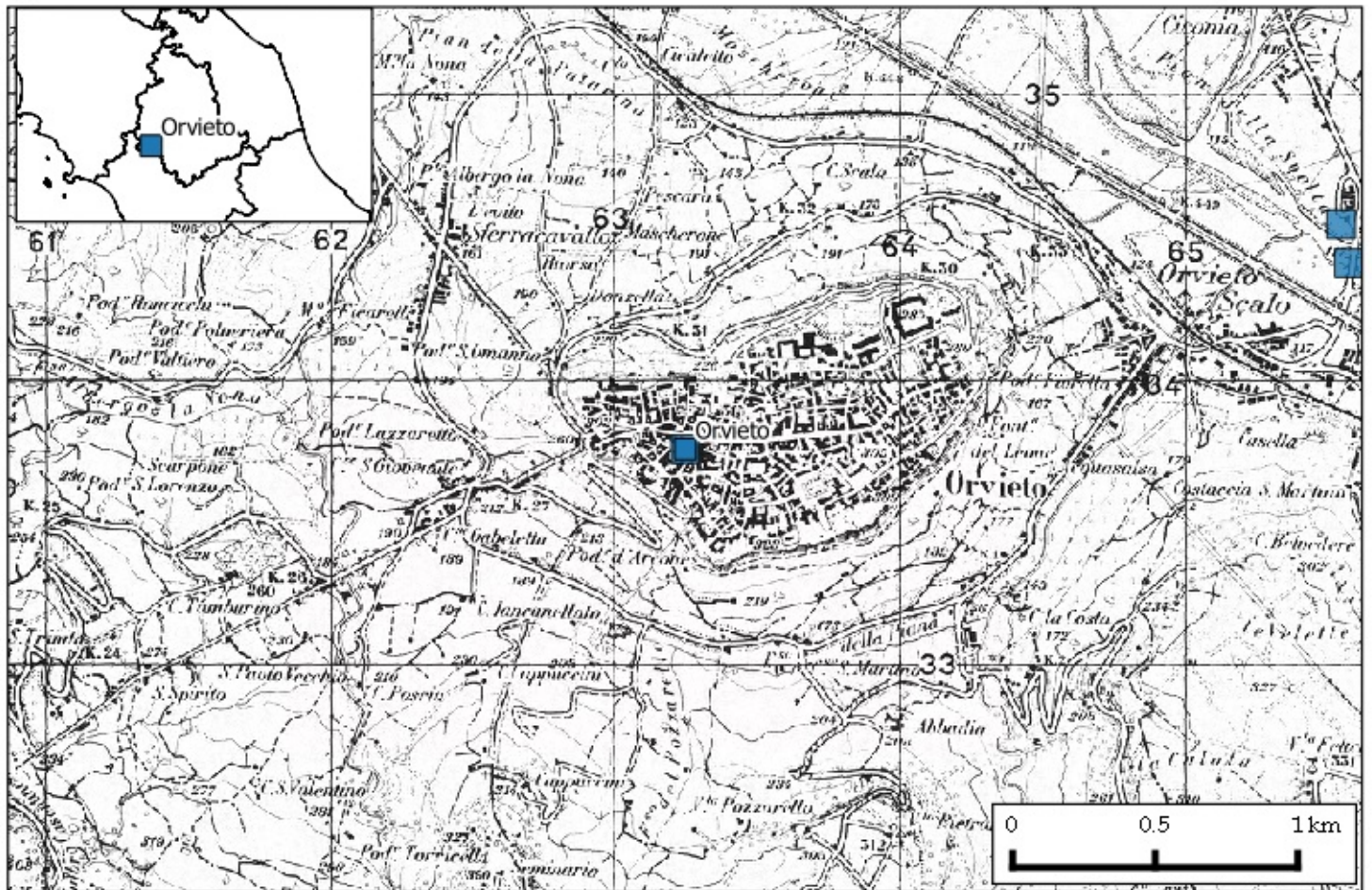
Codice staz.: 200200
X (WGS84-UTM33): 314952 m
Y (WGS84-UTM33): 4736162 m





Stazione: Orvieto
Comune: Orvieto
Quota: 311 m s.l.m.

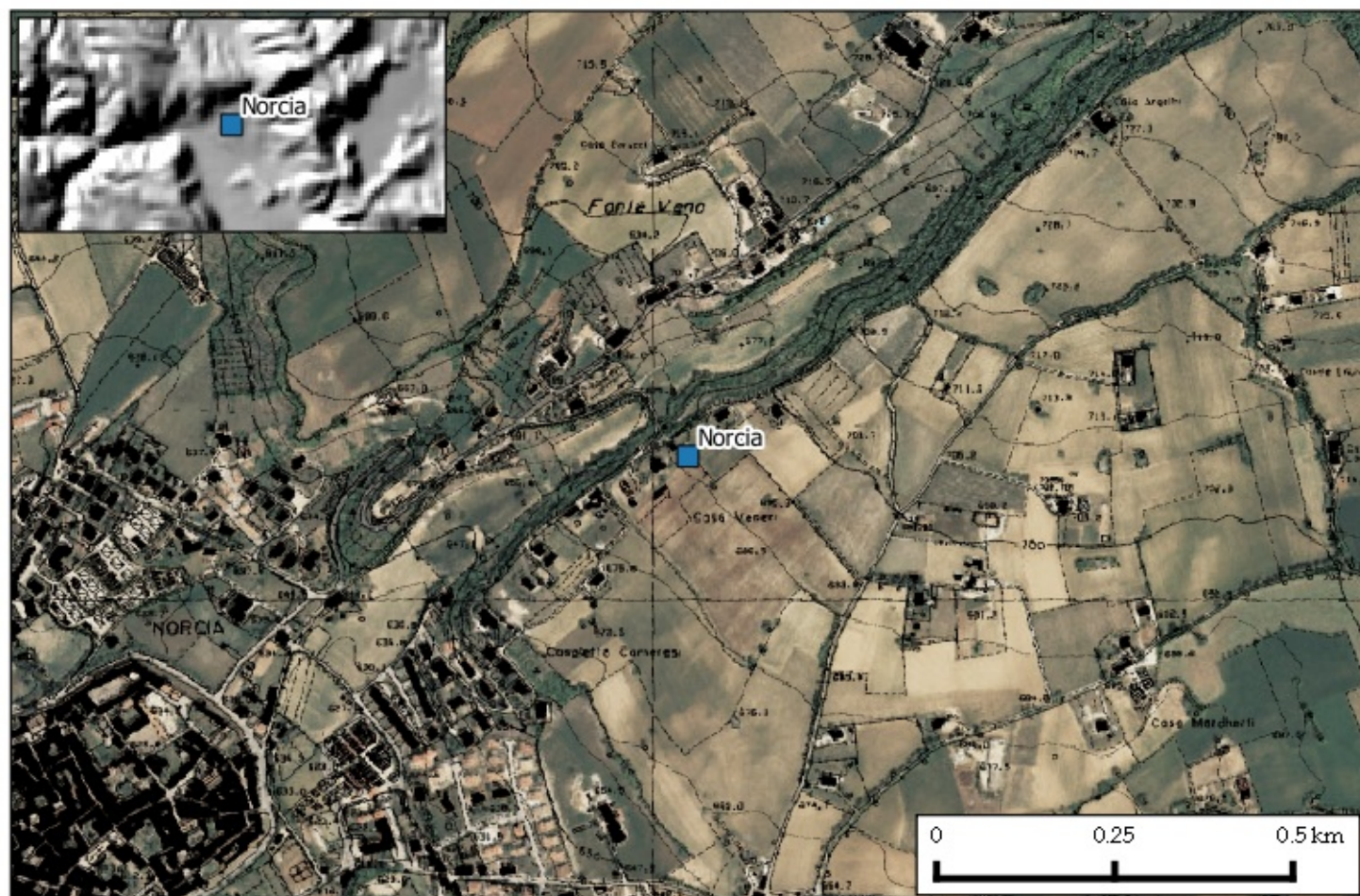
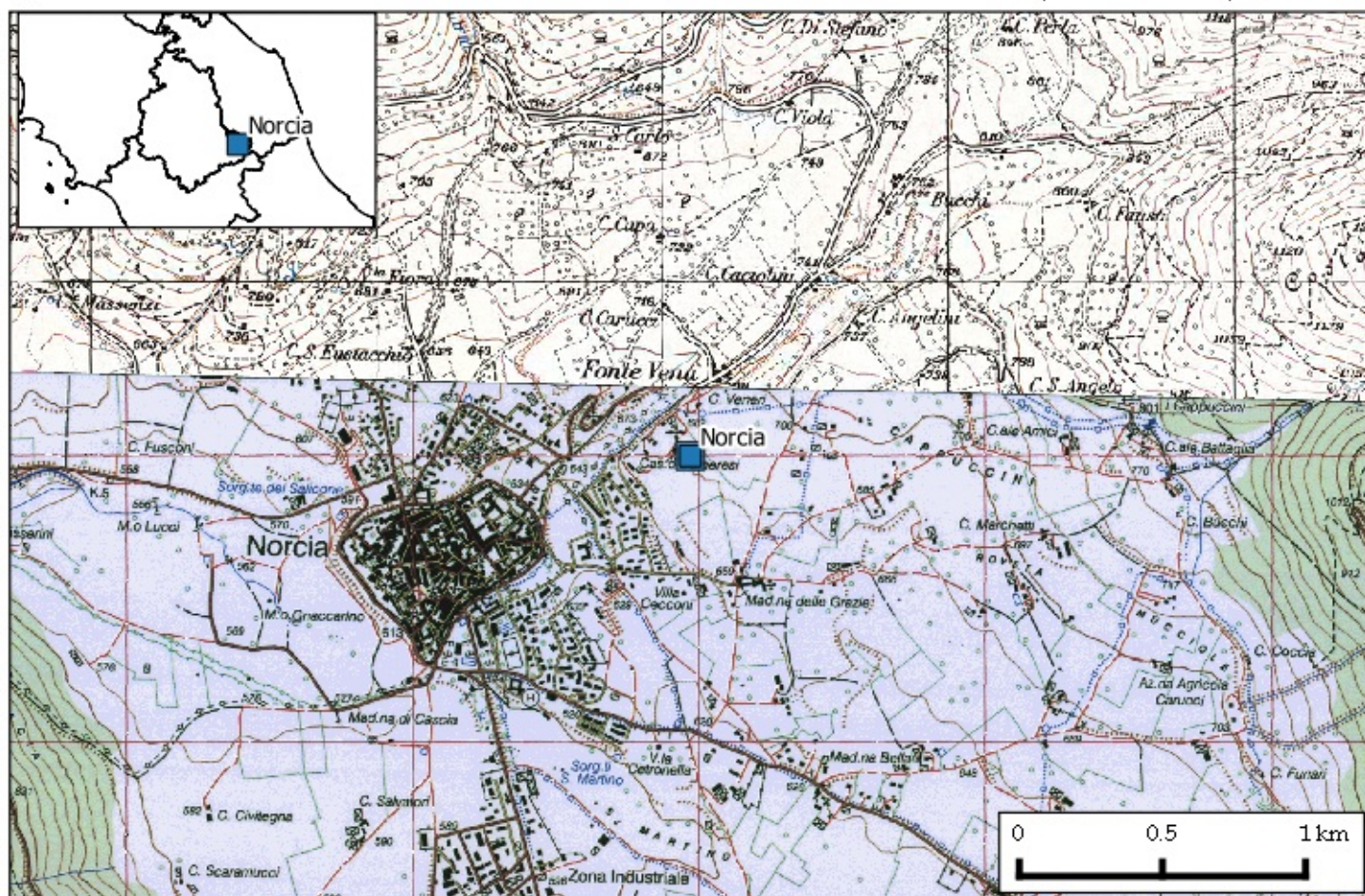
Codice staz.: 200500
X (WGS84-UTM33): 263179 m
Y (WGS84-UTM33): 4733560 m





Stazione: Norcia
Comune: Norcia
Quota: 691 m s.l.m.

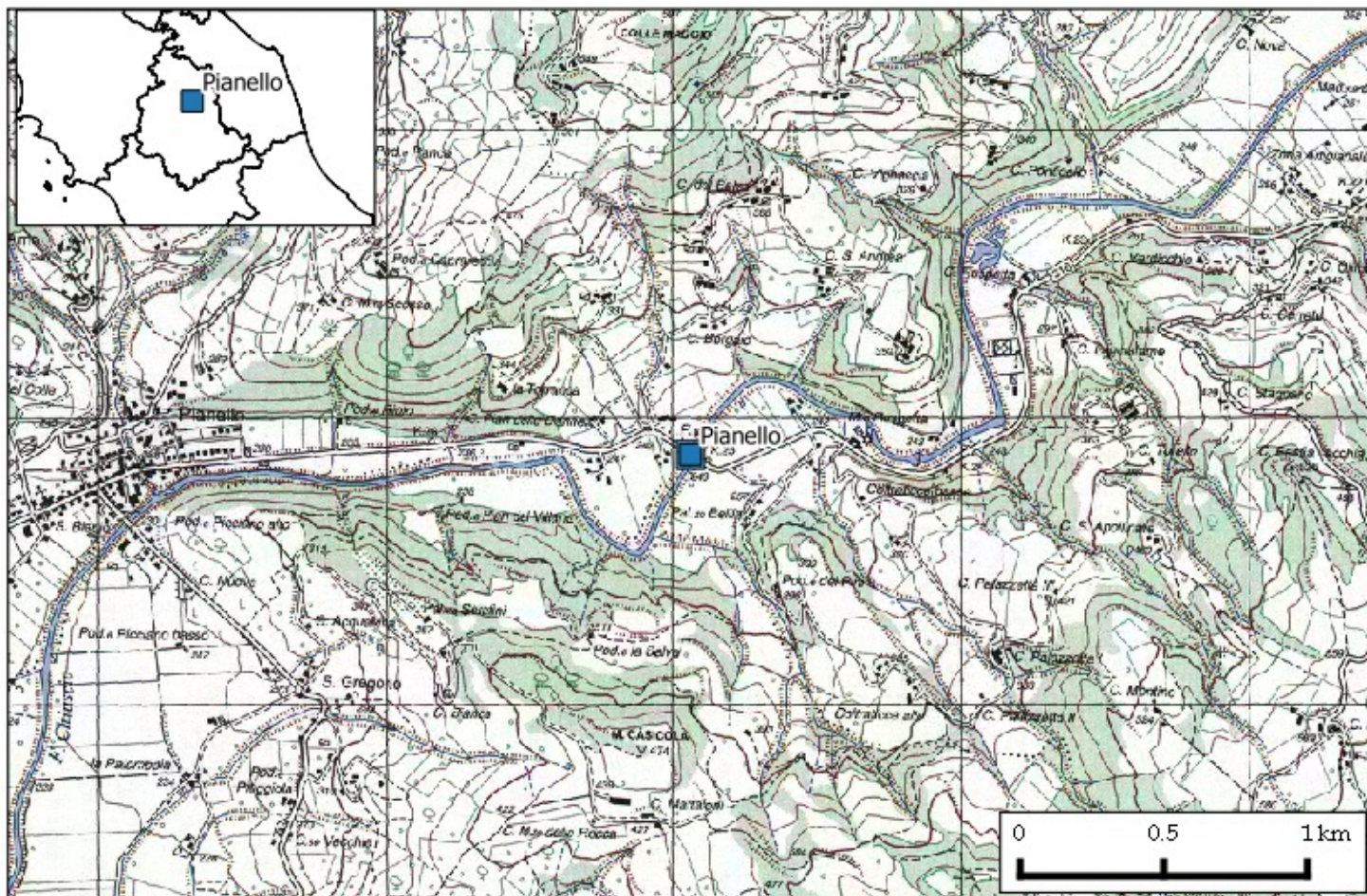
Codice staz.: 201100
X (WGS84-UTM33): 345042 m
Y (WGS84-UTM33): 4740189 m





Stazione: Pianello
Comune: Valfabbrica
Quota: 233 m s.l.m.

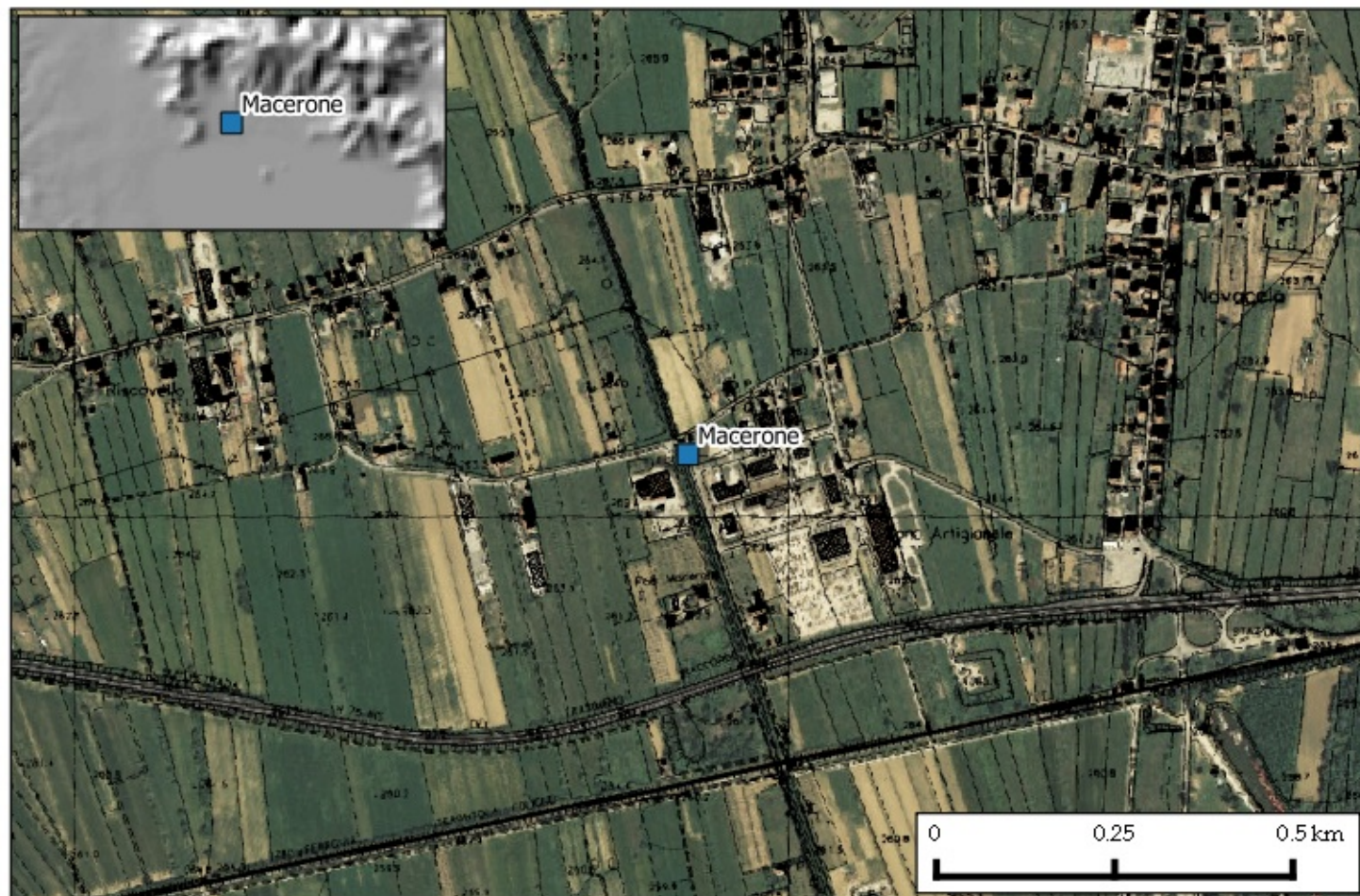
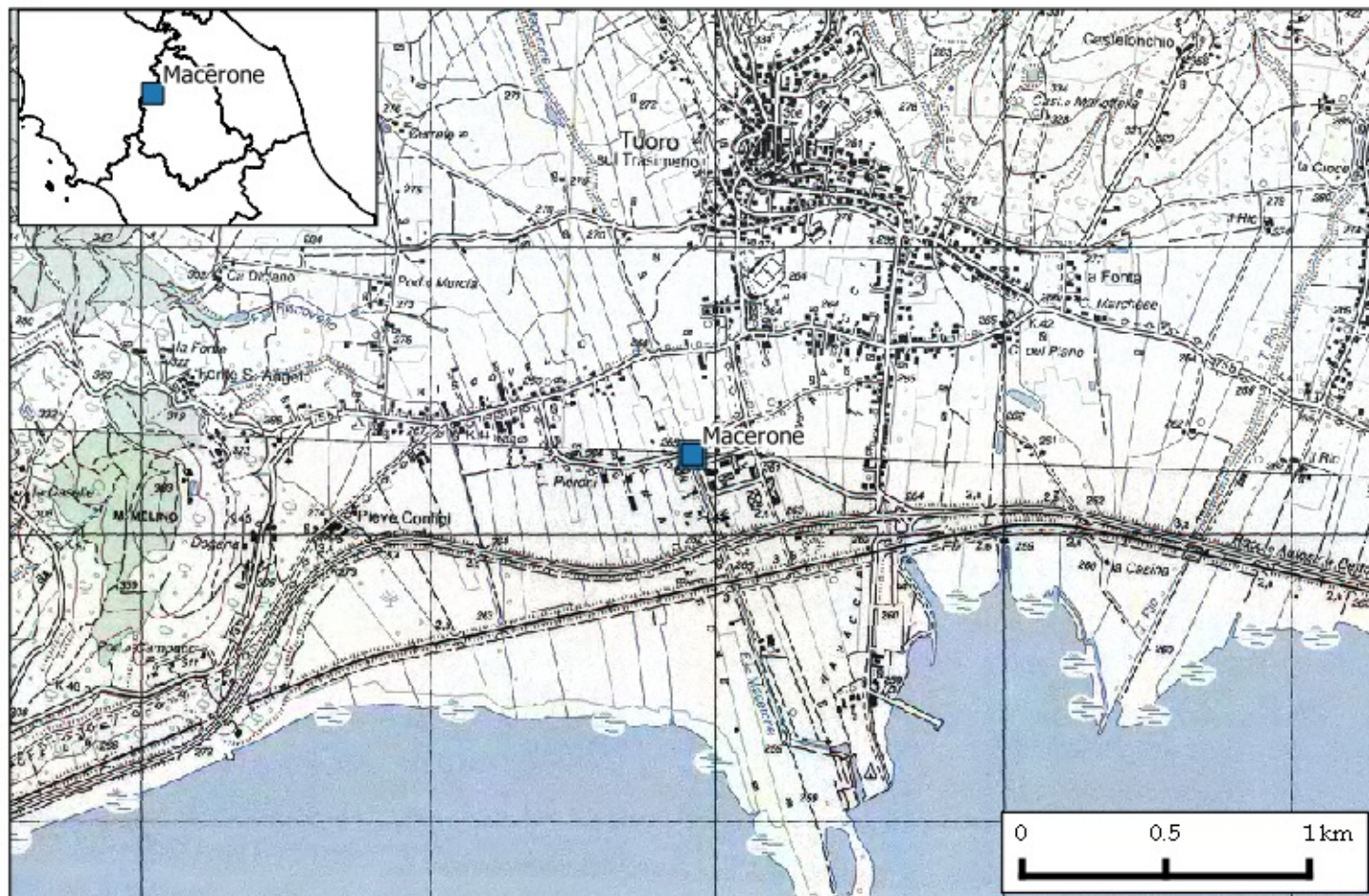
Codice staz.: 284200
X (WGS84-UTM33): 302003 m
Y (WGS84-UTM33): 4779670 m






Stazione: Macerone
Comune: Tuoro sul Trasimeno
Quota: 268 m s.l.m.

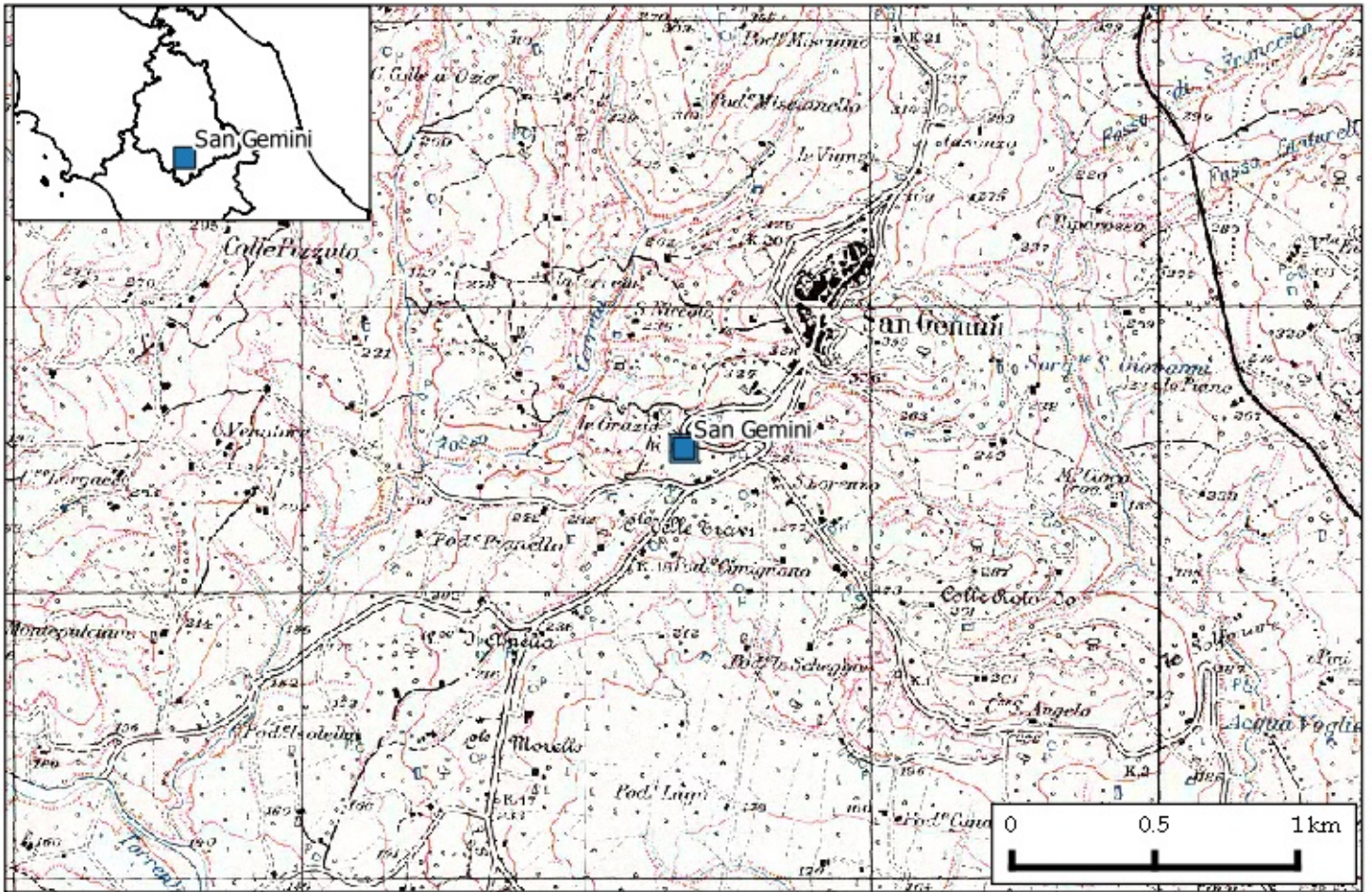
Codice staz.: 347400
X (WGS84-UTM33): 261856 m
Y (WGS84-UTM33): 4787074 m





Stazione: San Gemini
Comune: San Gemini
Quota: 299 m s.l.m.

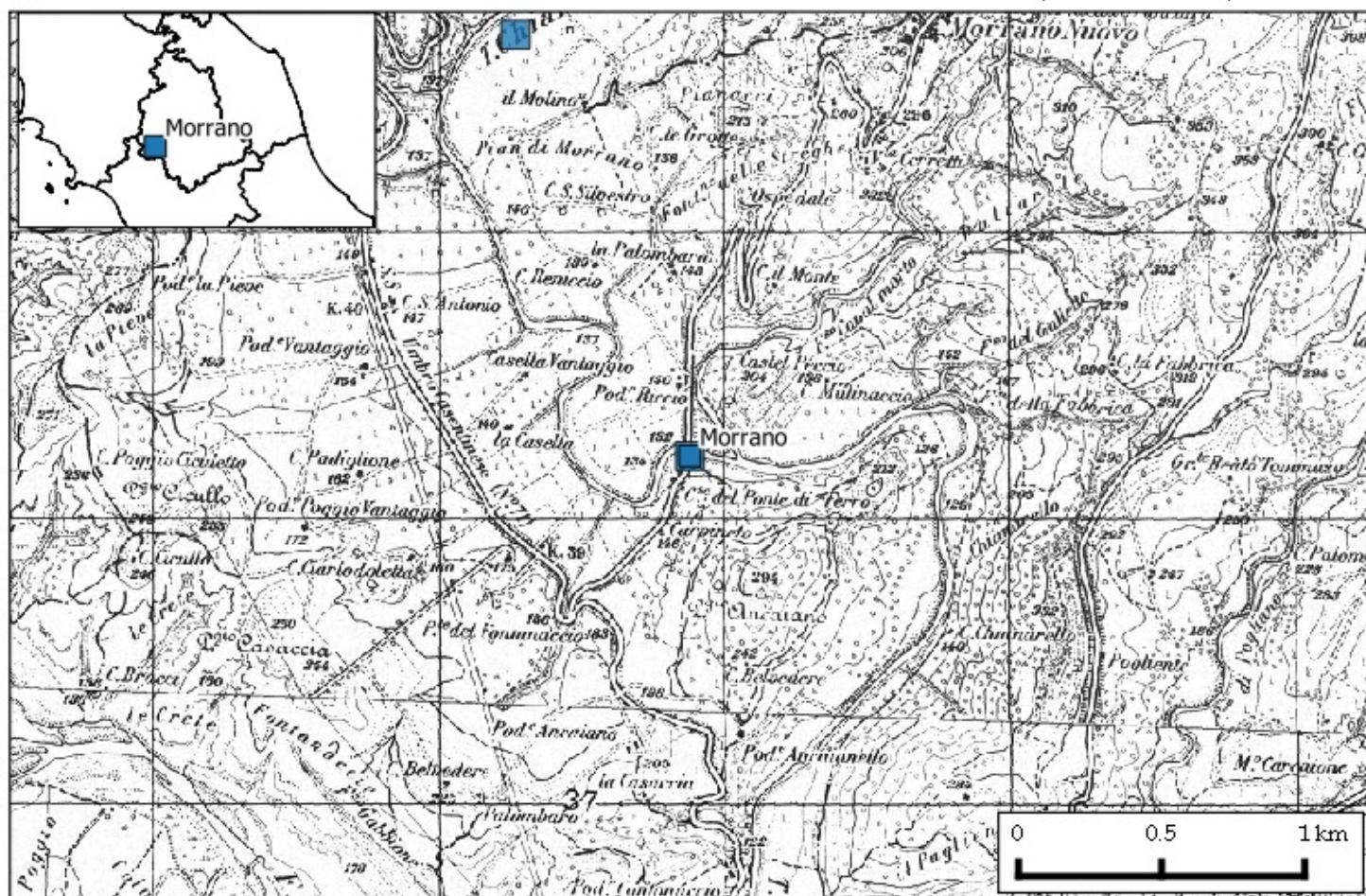
Codice staz.: 353700
X (WGS84-UTM33): 298276 m
Y (WGS84-UTM33): 4720301 m





Stazione: Morrano
Comune: Orvieto
Quota: 190 m s.l.m.

Codice staz.: 353800
X (WGS84-UTM33): 264809 m
Y (WGS84-UTM33): 4738017 m





Stazione: Perugia Santa Giuliana

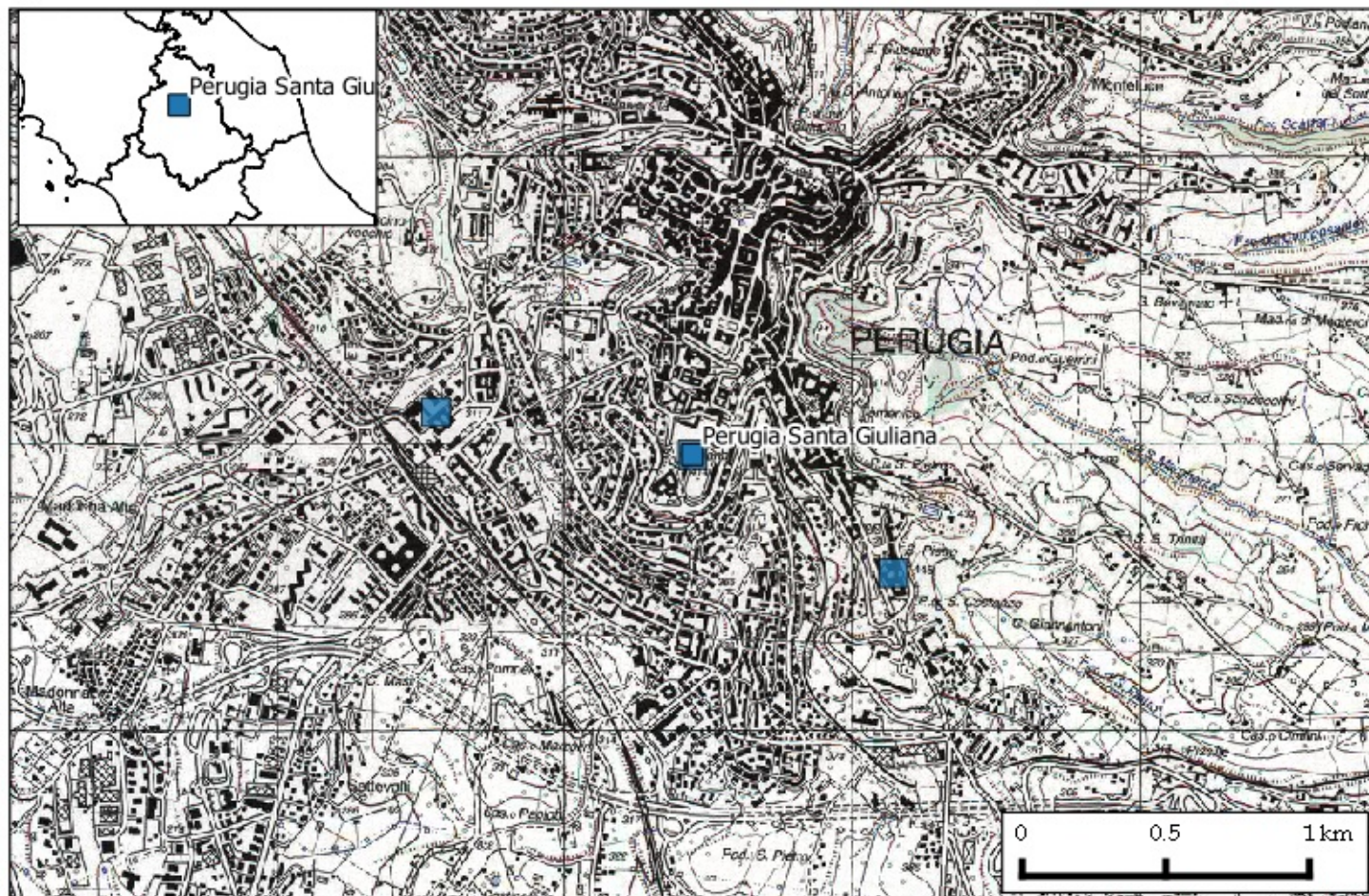
Comune: Perugia

Quota: 417 m s.l.m.

Codice staz.: 353900

X (WGS84-UTM33): 287387 m

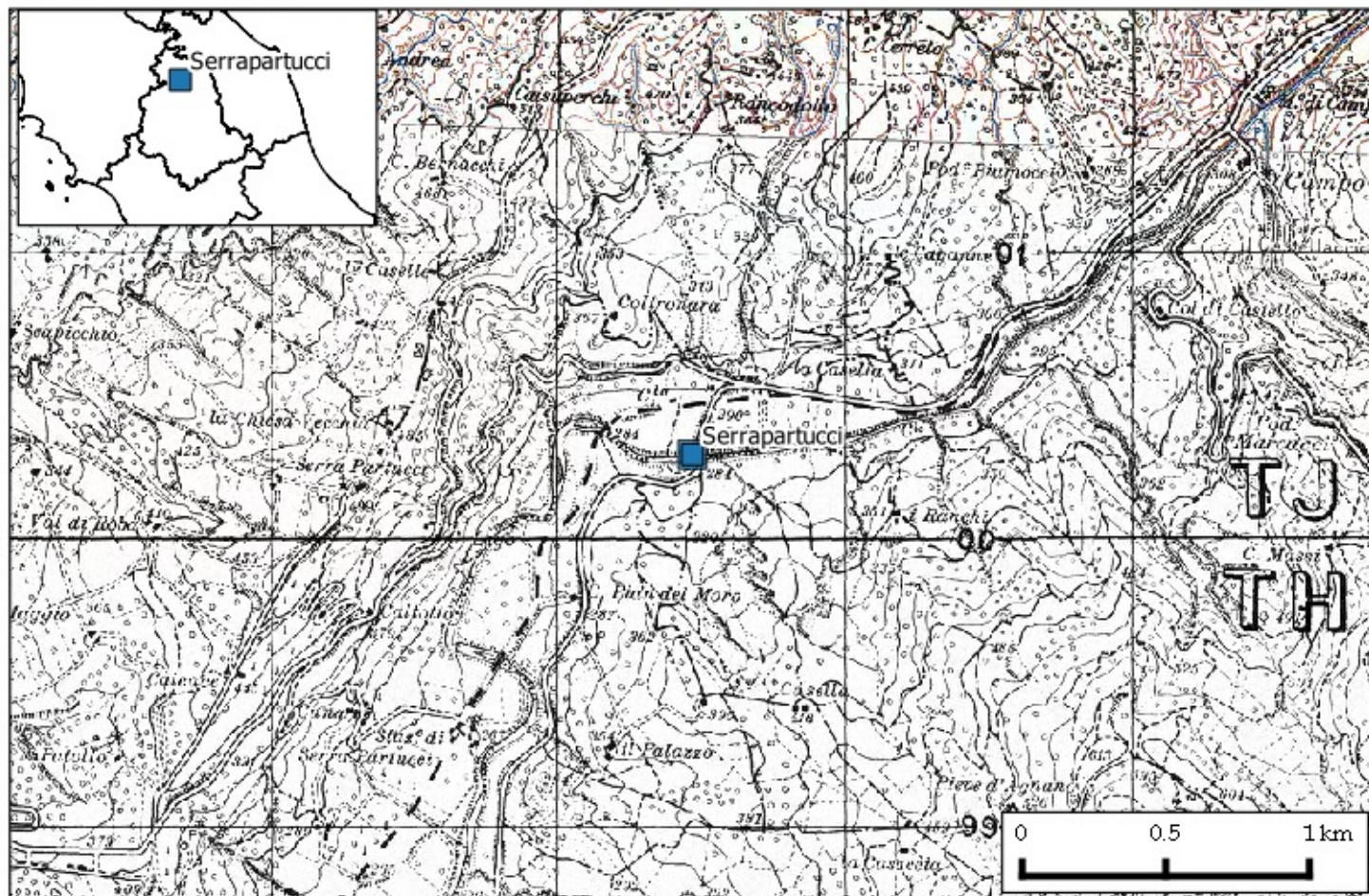
Y (WGS84-UTM33): 4775762 m





Stazione: Serrapartucci
Comune: Umbertide
Quota: 314 m s.l.m.

Codice staz.: 354000
X (WGS84-UTM33): 288403 m
Y (WGS84-UTM33): 4800091 m





Stazione: Monte Molino

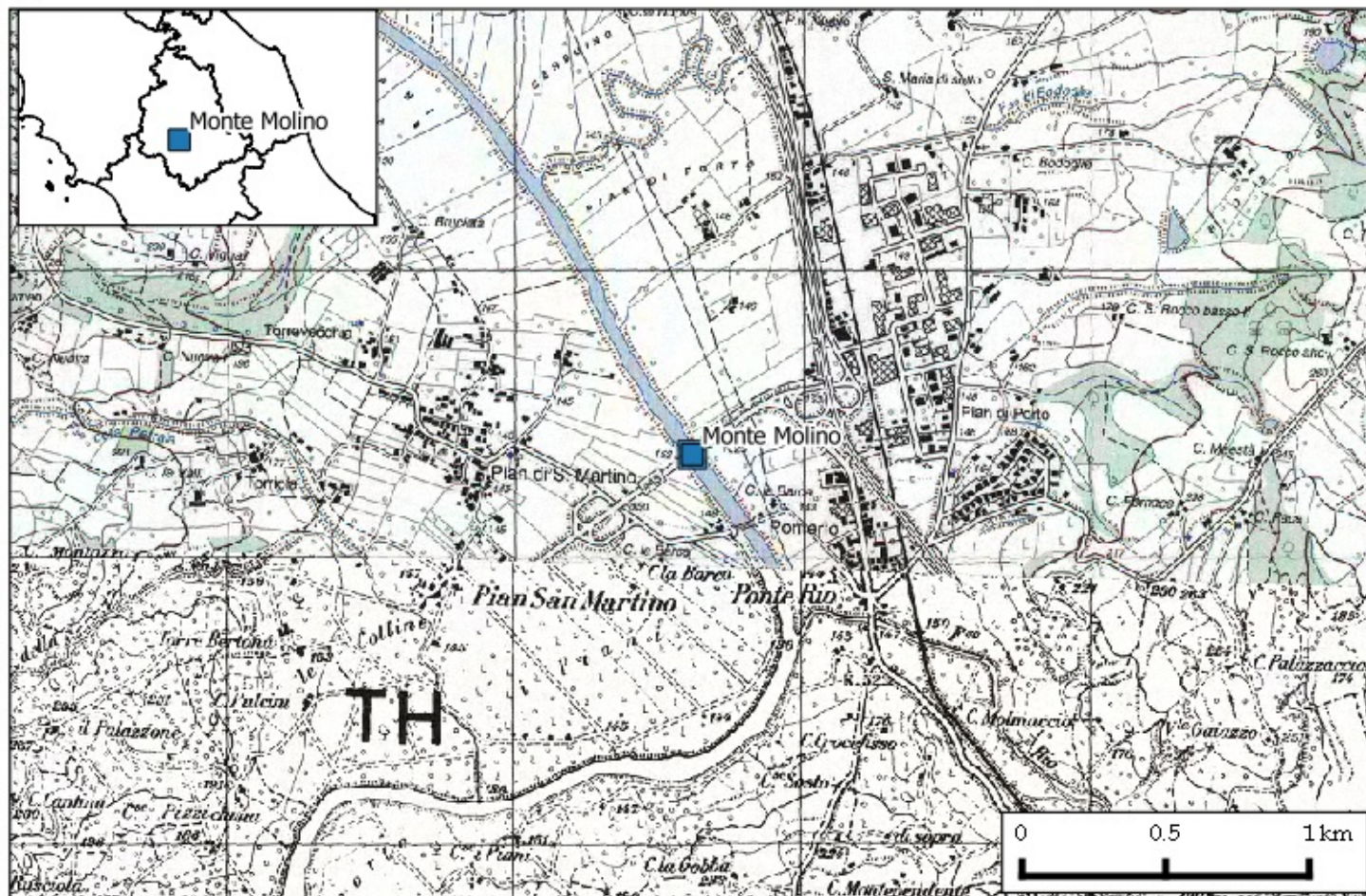
Comune: Todi

Quota: 170 m s.l.m.

Codice staz.: 354100

X (WGS84-UTM33): 287555 m

Y (WGS84-UTM33): 4742158 m





Stazione: Ponte Felcino

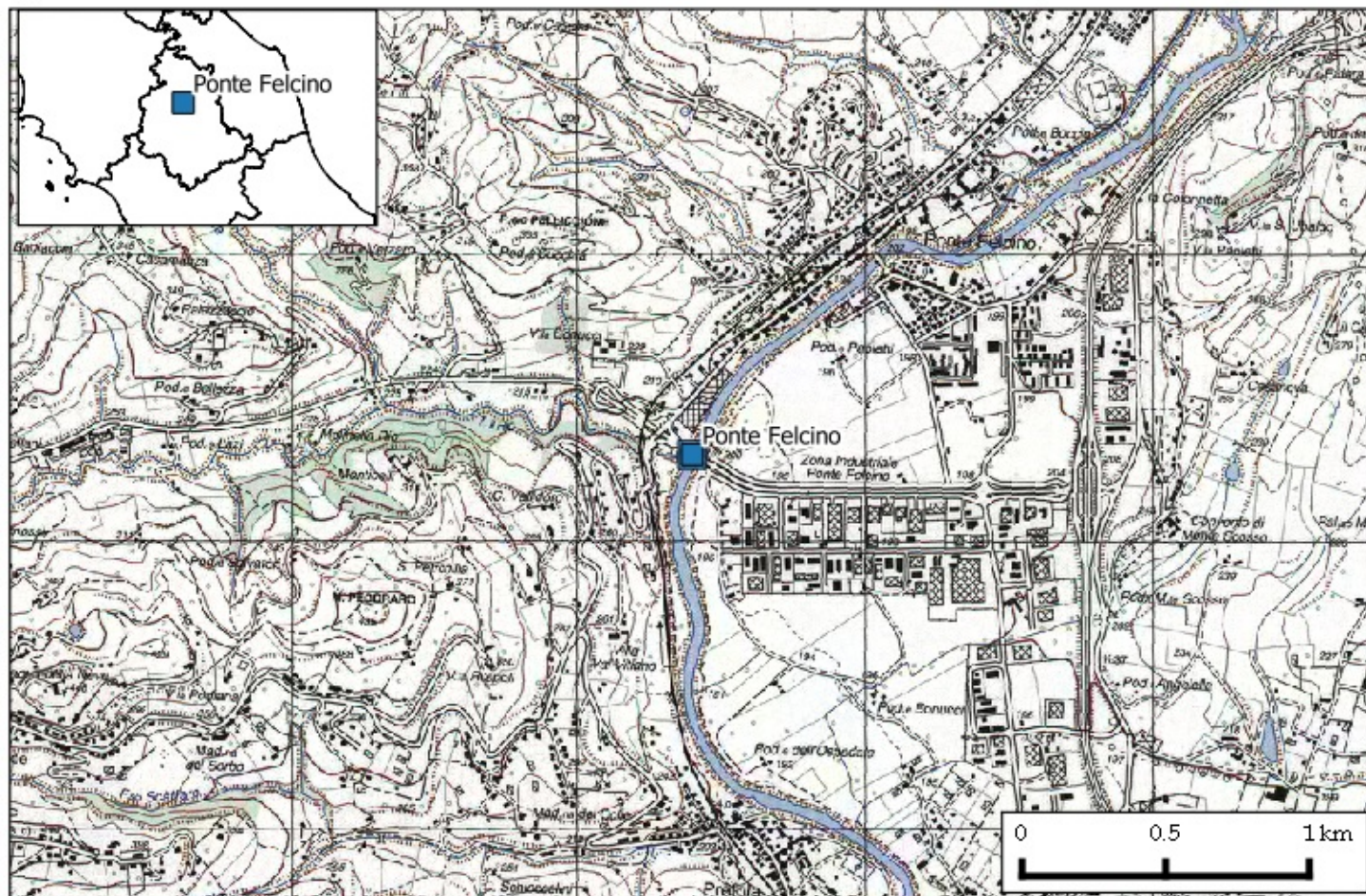
Comune: Perugia

Quota: 205 m s.l.m.

Codice staz.: 354200

X (WGS84-UTM33): 291343 m

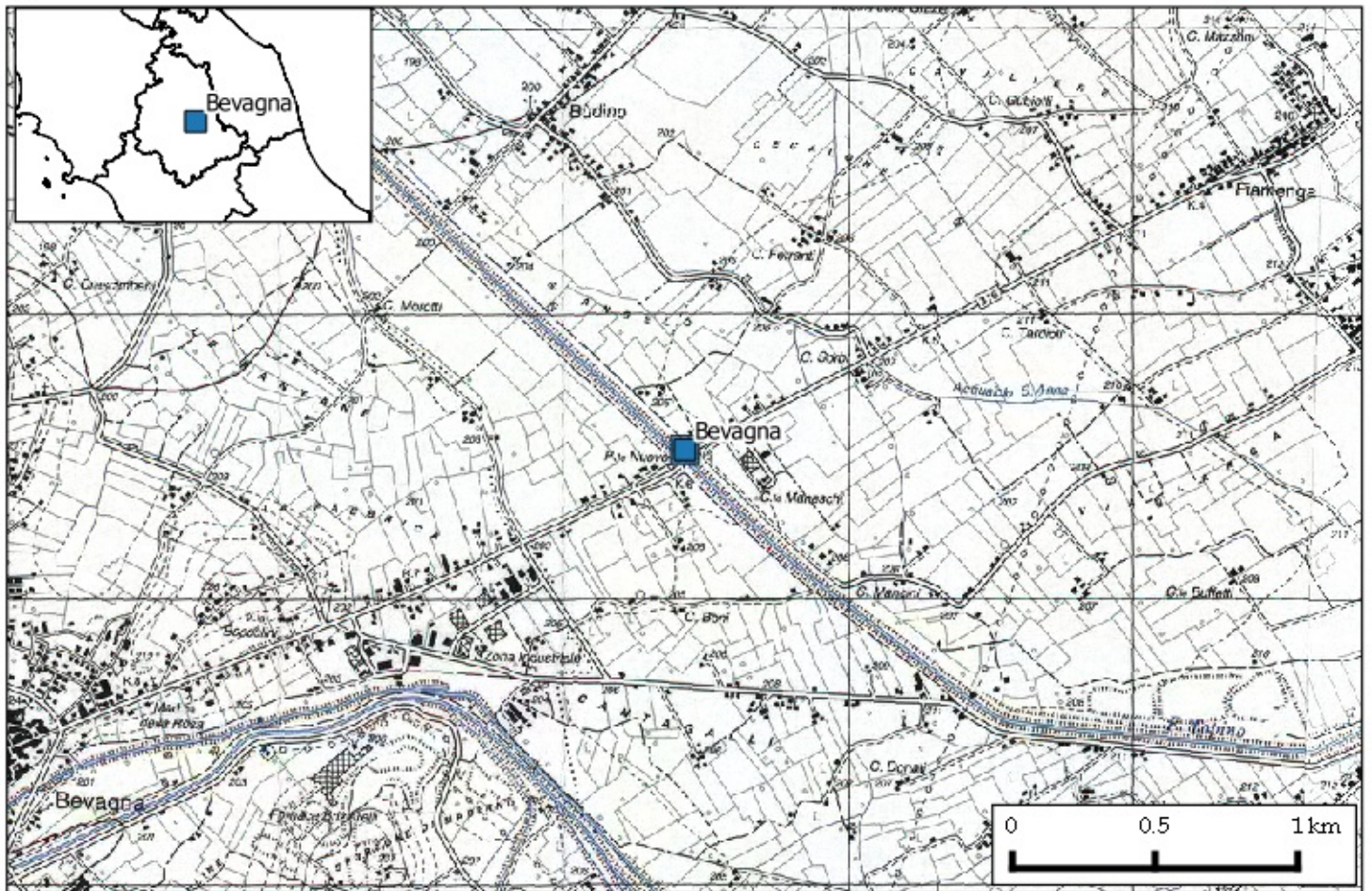
Y (WGS84-UTM33): 4778100 m





Stazione: Bevagna
Comune: Foligno
Quota: 212 m s.l.m.

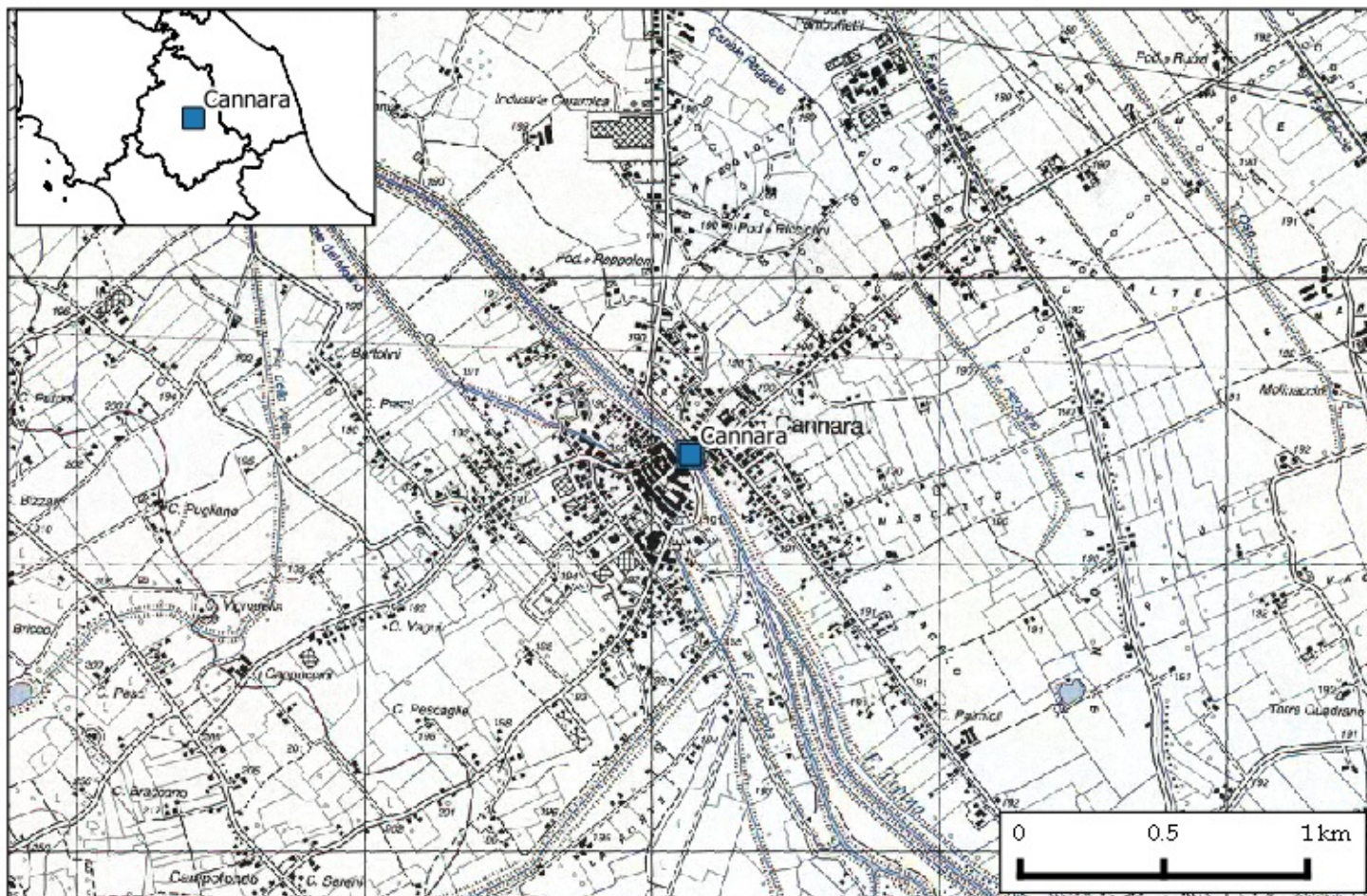
Codice staz.: 354300
X (WGS84-UTM33): 307370 m
Y (WGS84-UTM33): 4757320 m





Stazione: Cannara
Comune: Cannara
Quota: 191 m s.l.m.

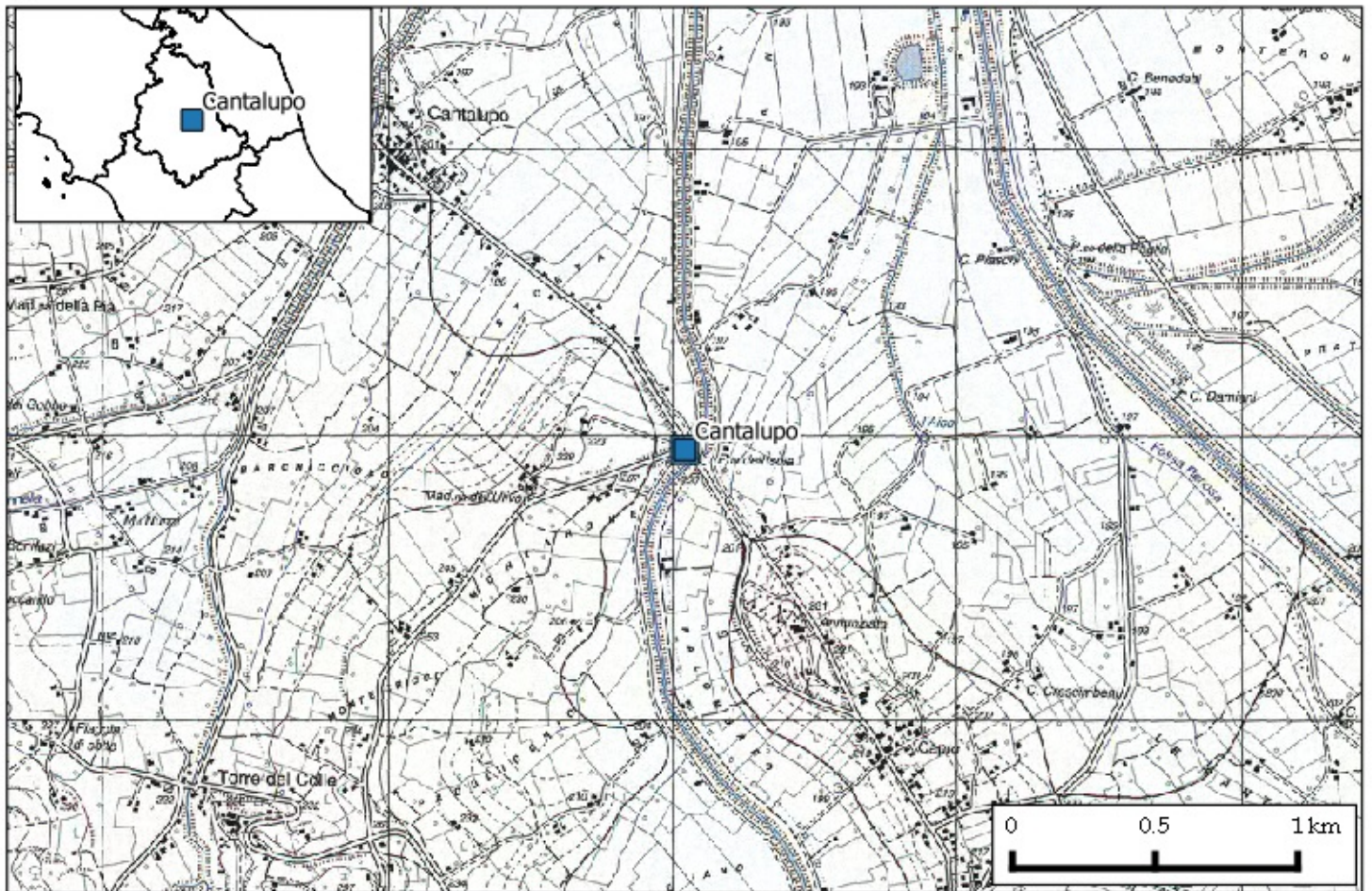
Codice staz.: 354500
X (WGS84-UTM33): 303079 m
Y (WGS84-UTM33): 4763180 m





Stazione: Cantalupo
Comune: Bevagna
Quota: 215 m s.l.m.

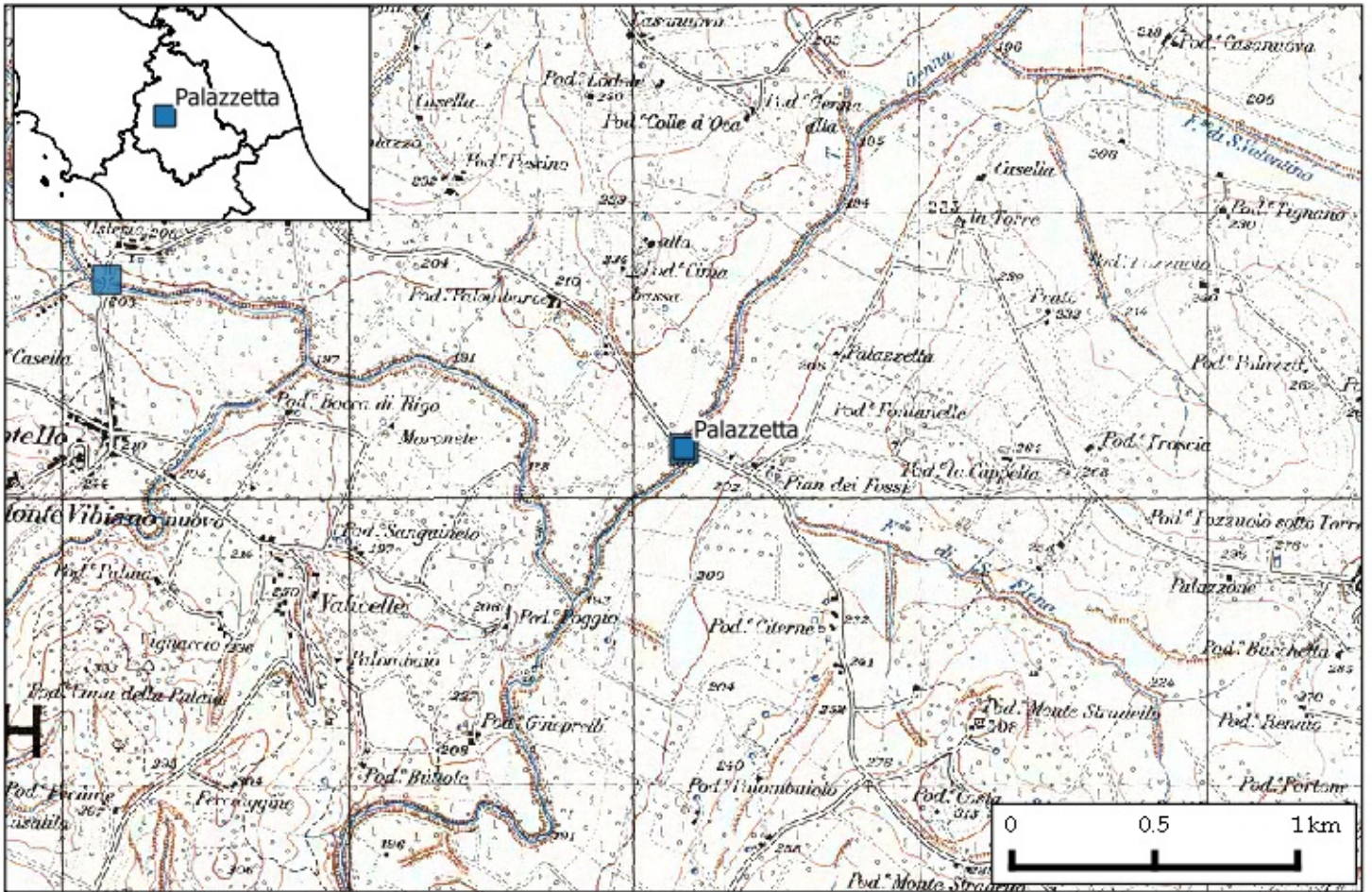
Codice staz.: 354600
X (WGS84-UTM33): 303988 m
Y (WGS84-UTM33): 4758743 m





Stazione: Palazzetta
Comune: Marsciano
Quota: 205 m s.l.m.

Codice staz.: 354700
X (WGS84-UTM33): 279111 m
Y (WGS84-UTM33): 4760982 m





Stazione: Castiglione in Teverina

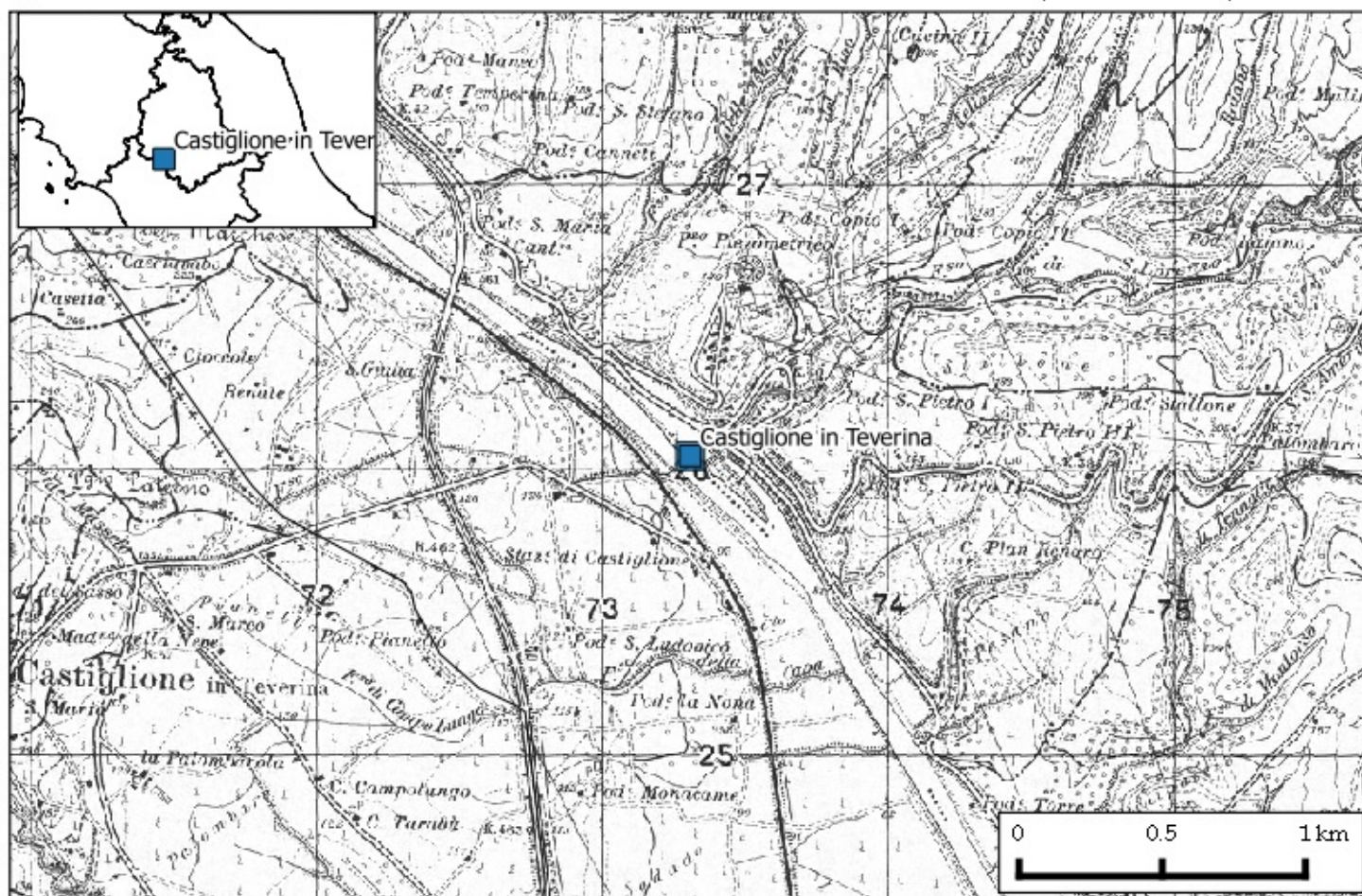
Comune: Baschi - Orvieto

Quota: 100 m s.l.m.

Codice staz.: 354800

X (WGS84-UTM33): 273240 m


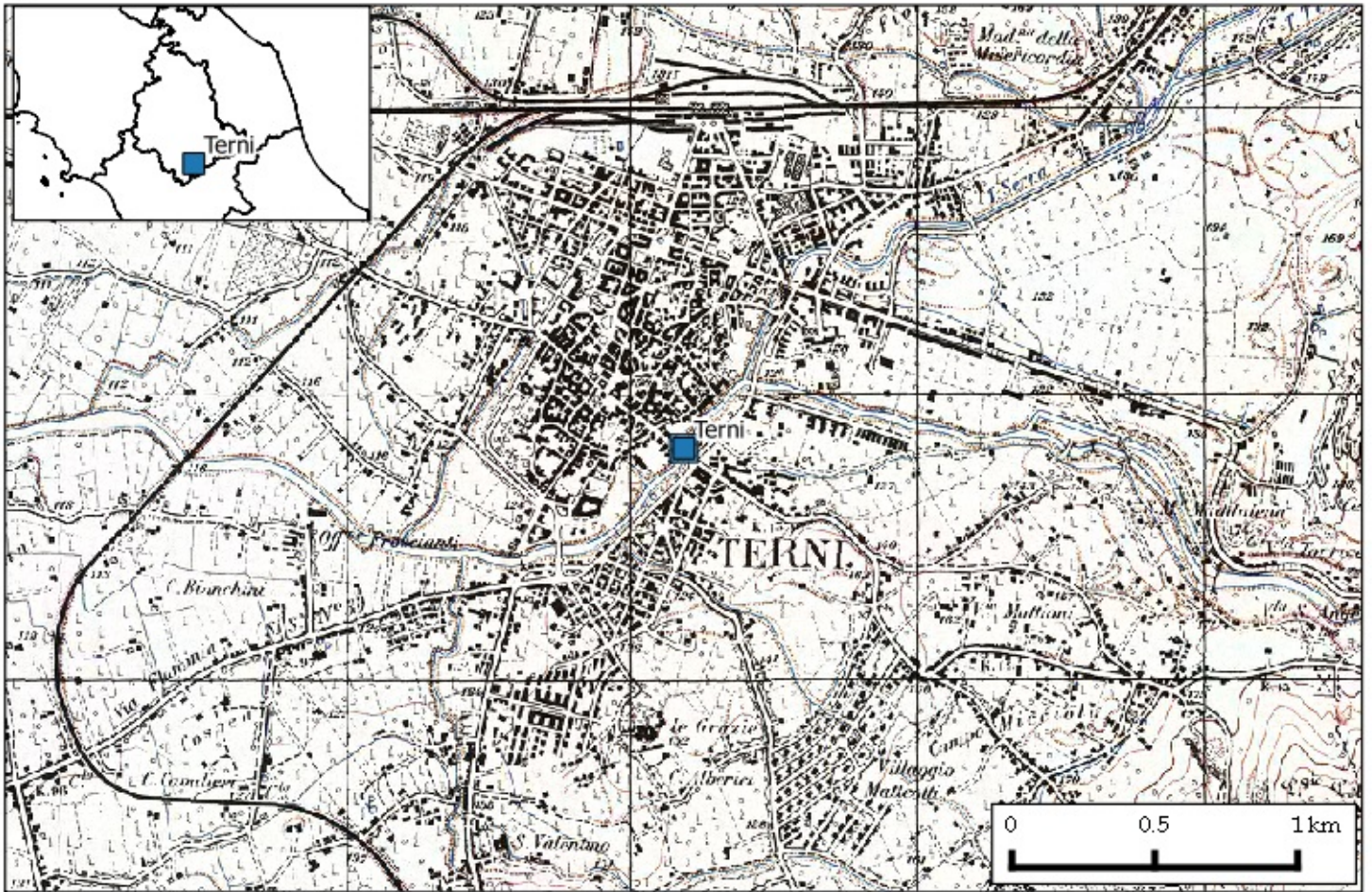
Y (WGS84-UTM33): 4725845 m





Stazione: Terni
Comune: Terni
Quota: 123 m s.l.m.

Codice staz.: 354900
X (WGS84-UTM33): 307123 m
Y (WGS84-UTM33): 4714604 m

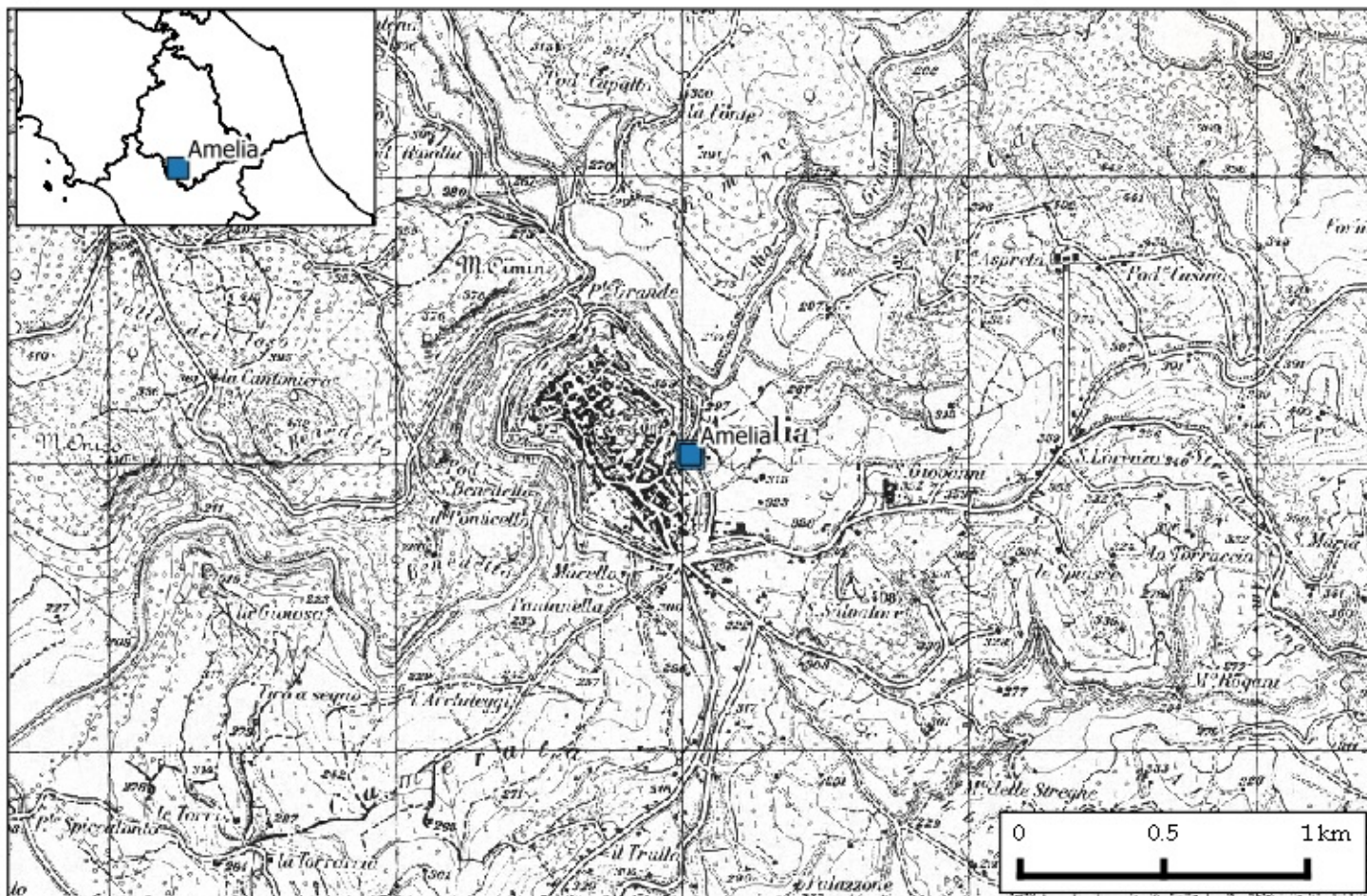






Stazione: Amelia
Comune: Amelia
Quota: 321 m s.l.m.

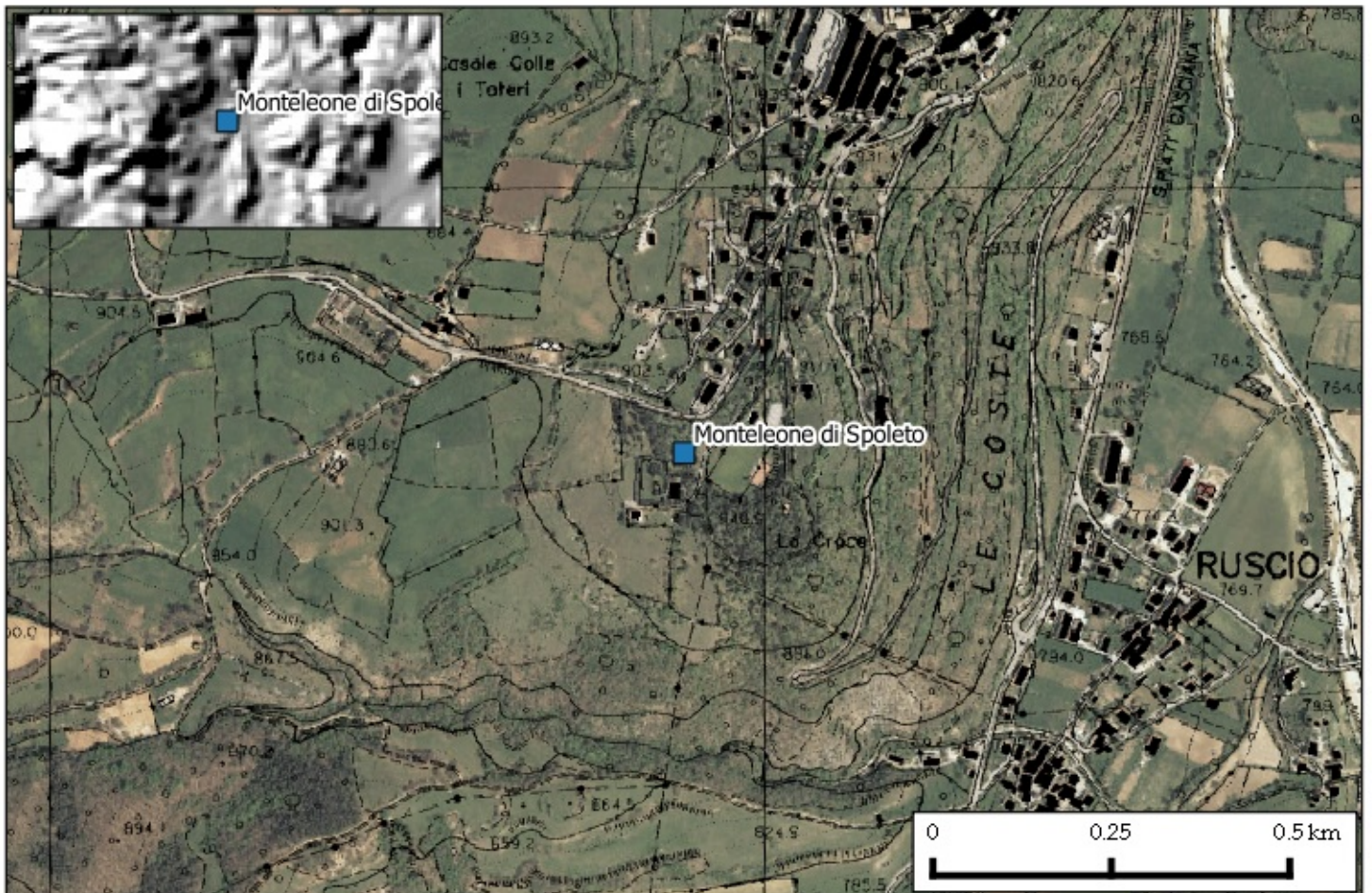
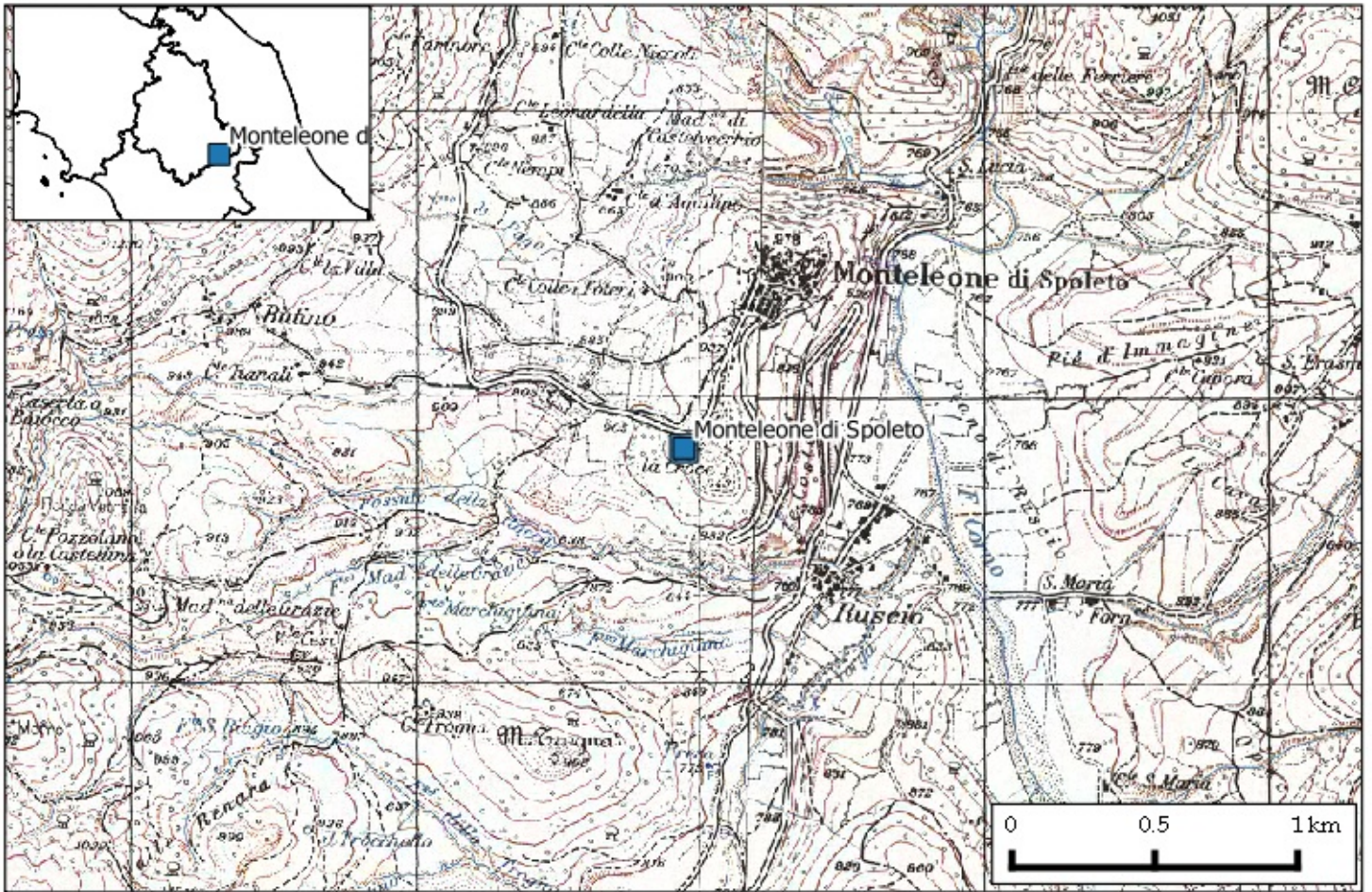
Codice staz.: 355200
X (WGS84-UTM33): 287959 m
Y (WGS84-UTM33): 4714830 m





Stazione: Monteleone di Spoleto
Comune: Monteleone di Spoleto
Quota: 933 m s.l.m.

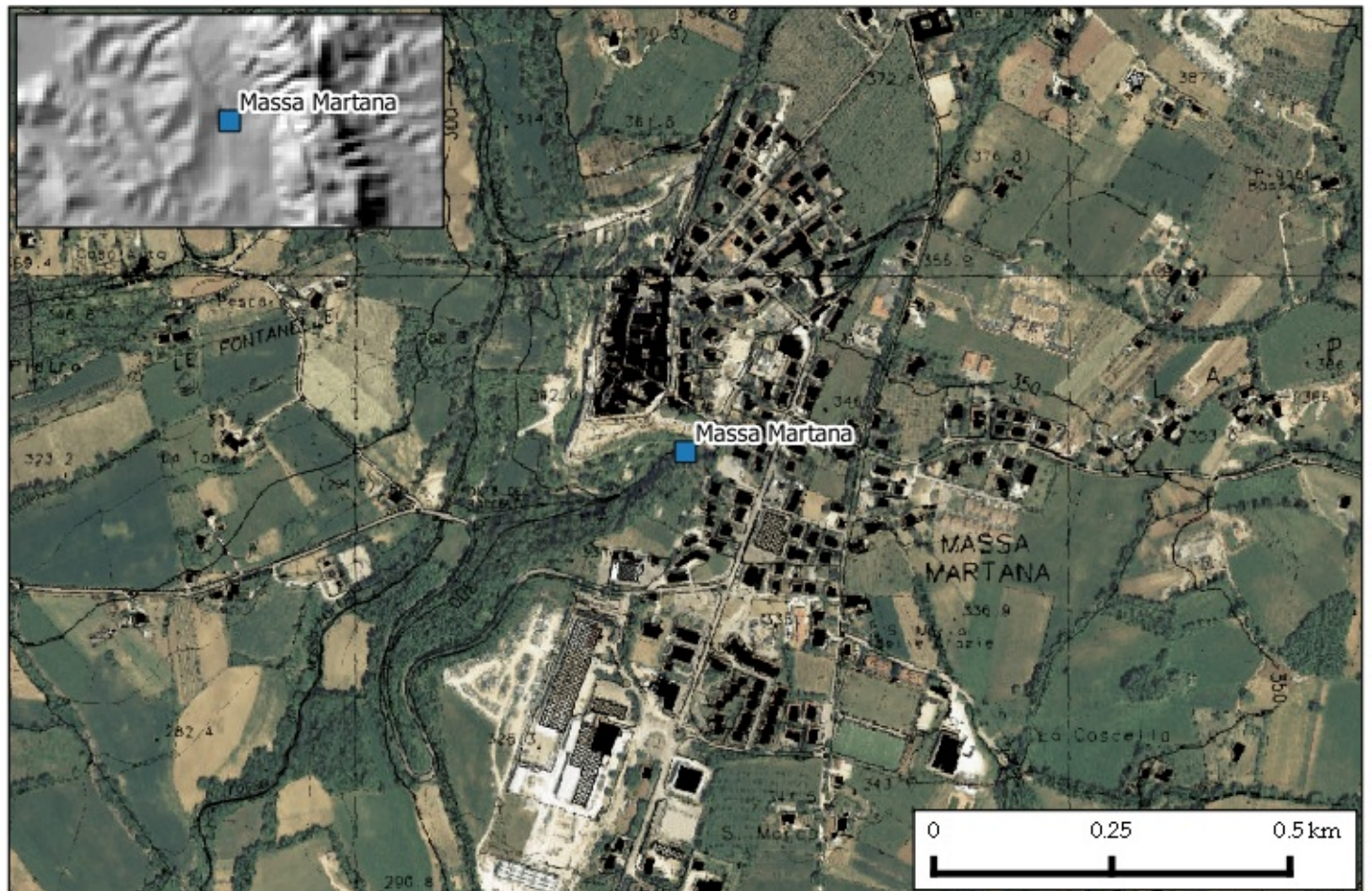
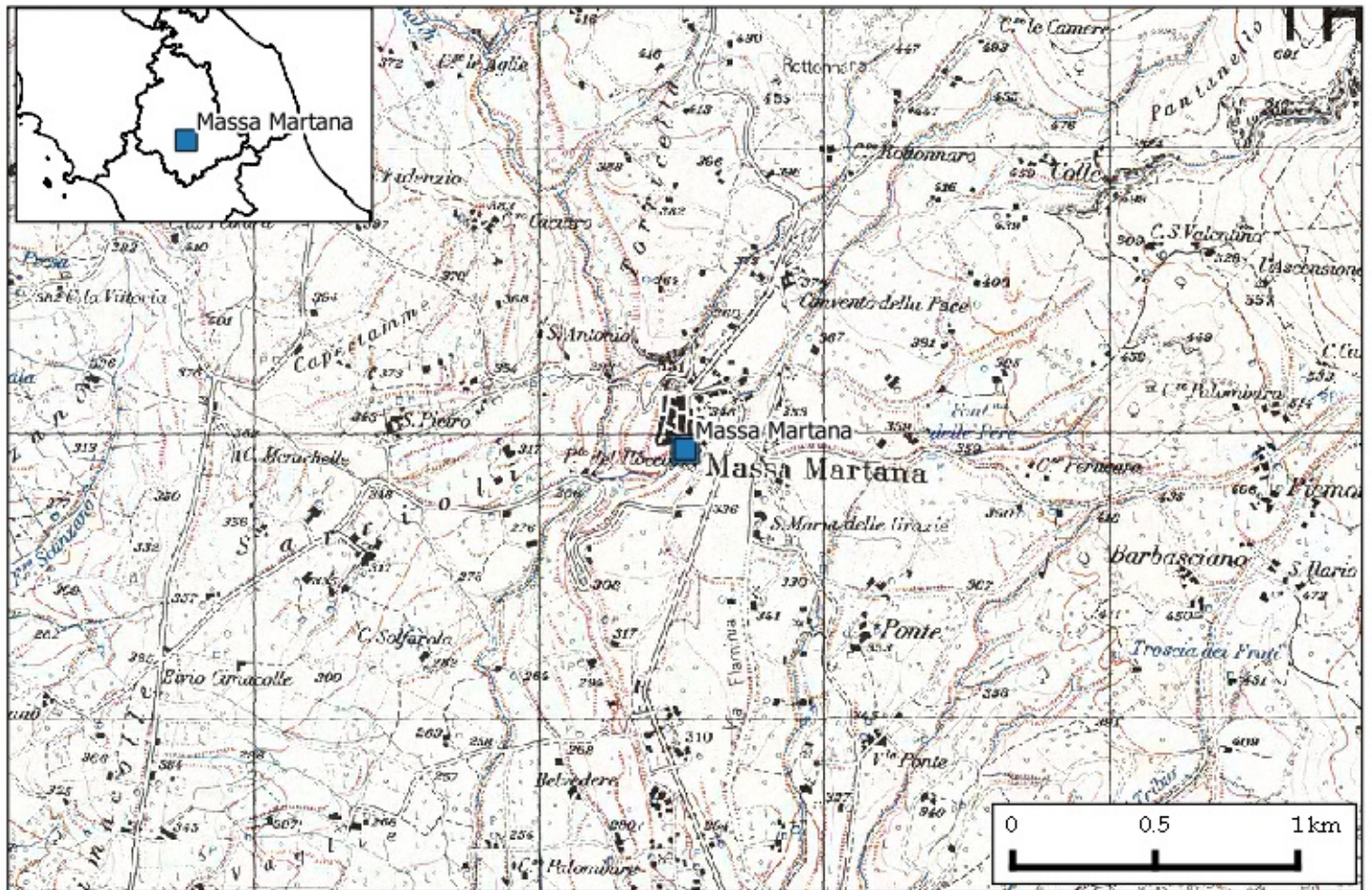
Codice staz.: 402800
X (WGS84-UTM33): 331883 m
Y (WGS84-UTM33): 4723618 m





Stazione: Massa Martana
Comune: Massa Martana
Quota: 328 m s.l.m.

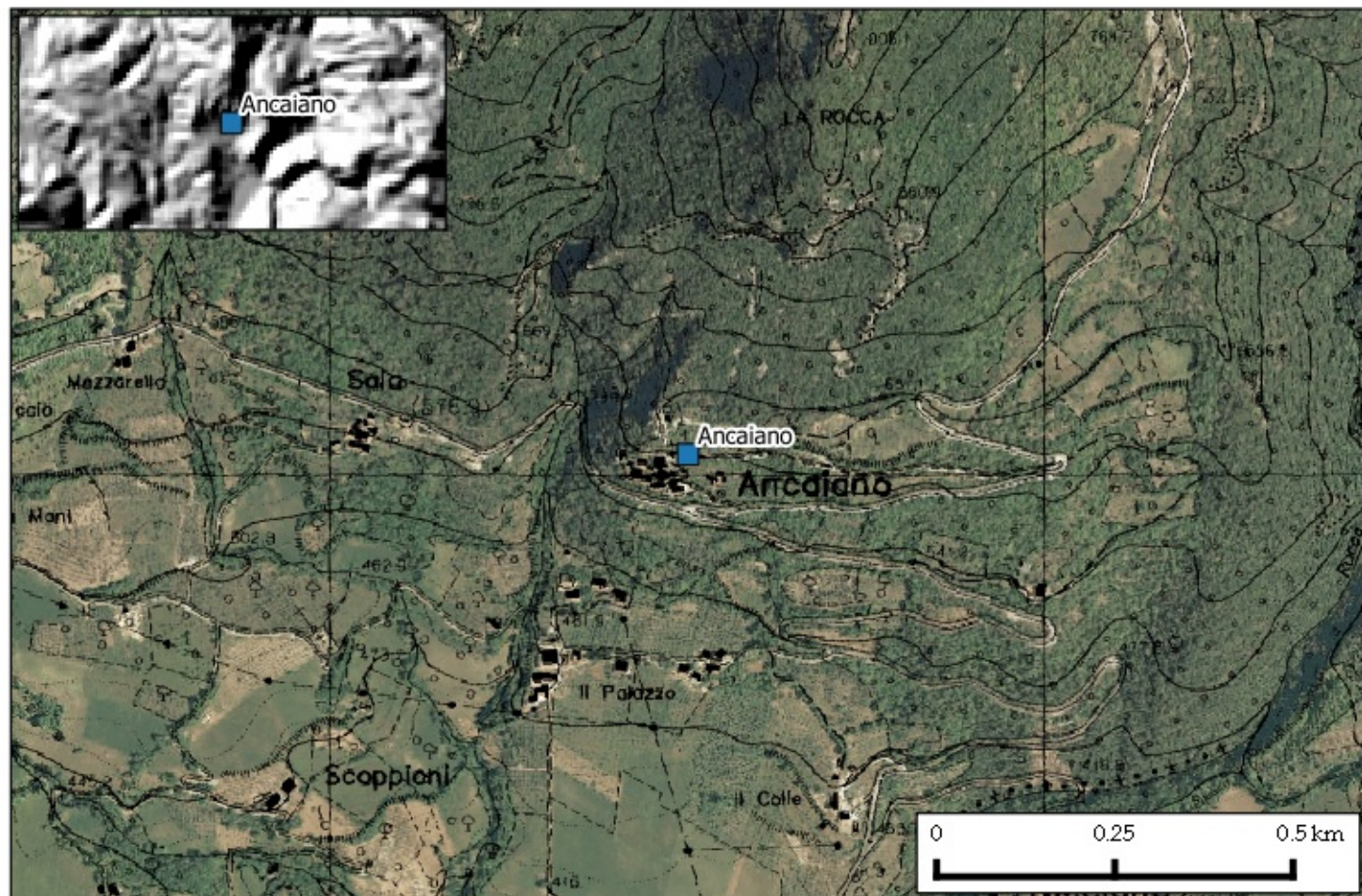
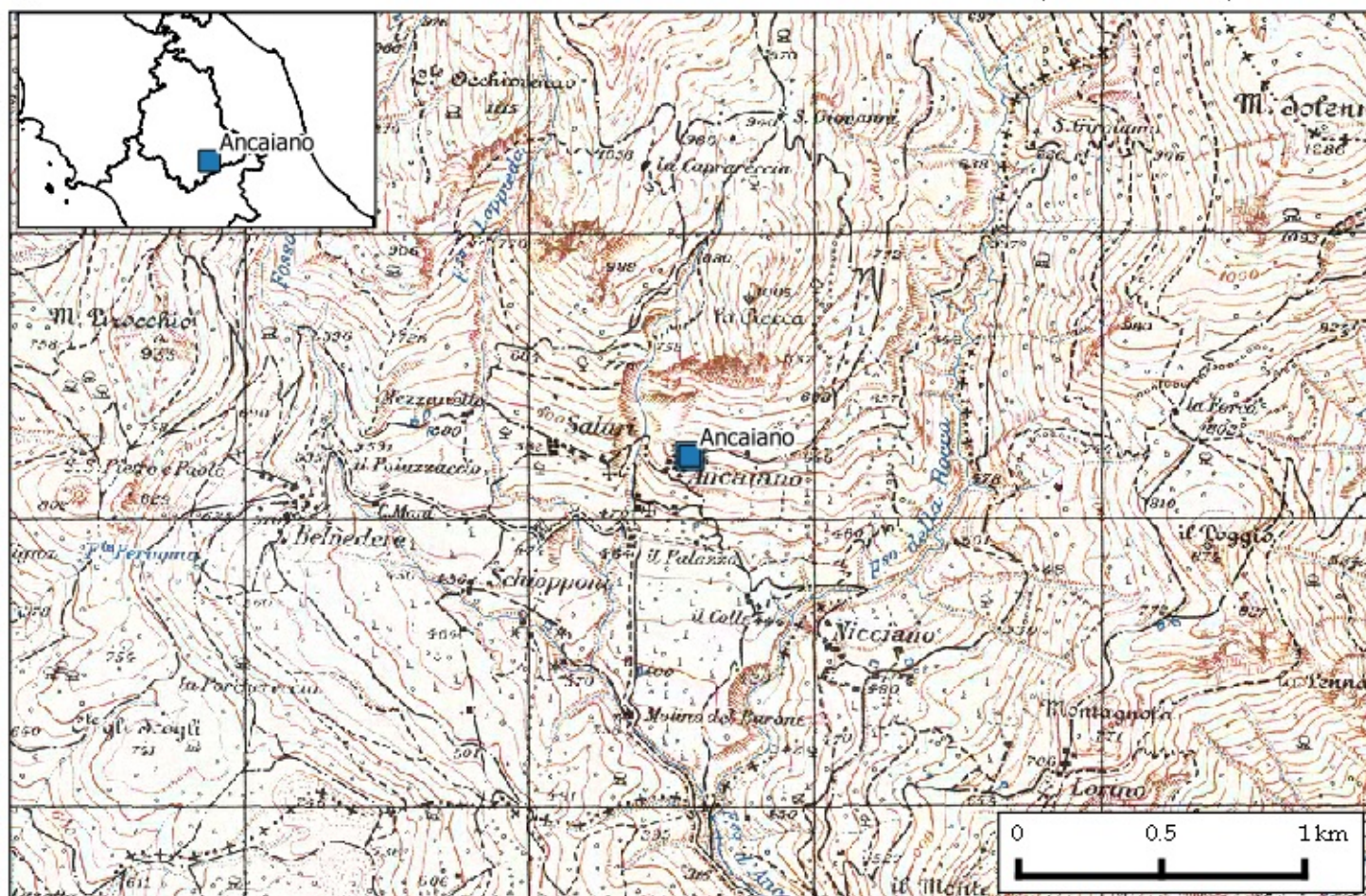
Codice staz.: 406600
X (WGS84-UTM33): 297458 m
Y (WGS84-UTM33): 4738741 m





Stazione: Ancaiano
Comune: Spoleto
Quota: 598 m s.l.m.

Codice staz.: 433500
X (WGS84-UTM33): 317496 m
Y (WGS84-UTM33): 4724016 m







Stazione: Paganico
Comune: Castiglion del Lago
Quota: 265 m s.l.m.

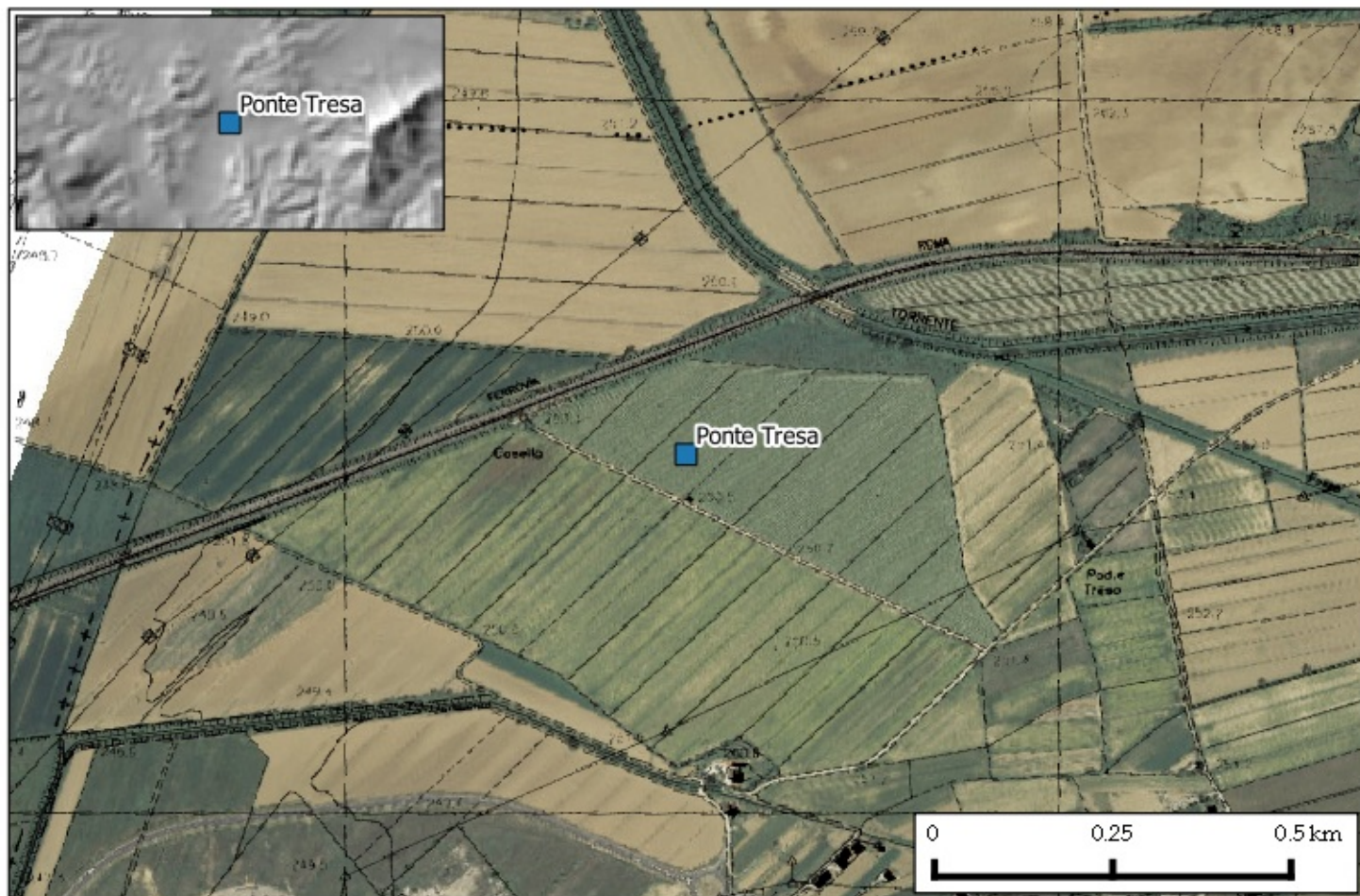
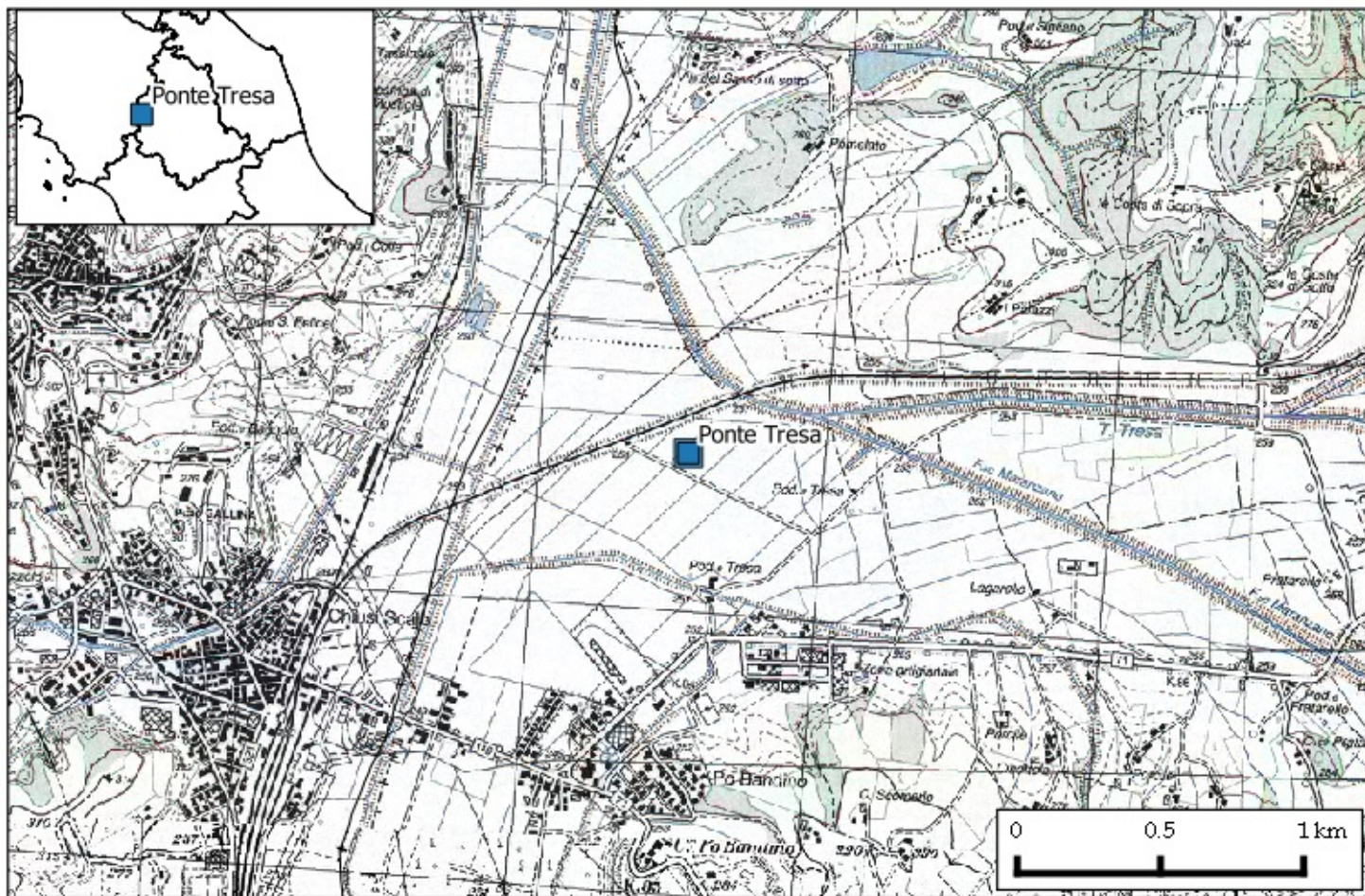
Codice staz.: 451100
X (WGS84-UTM33): 258703 m
Y (WGS84-UTM33): 4779741 m






Stazione: Ponte Tresa
Comune: Citta' della Pieve
Quota: 250 m s.l.m.

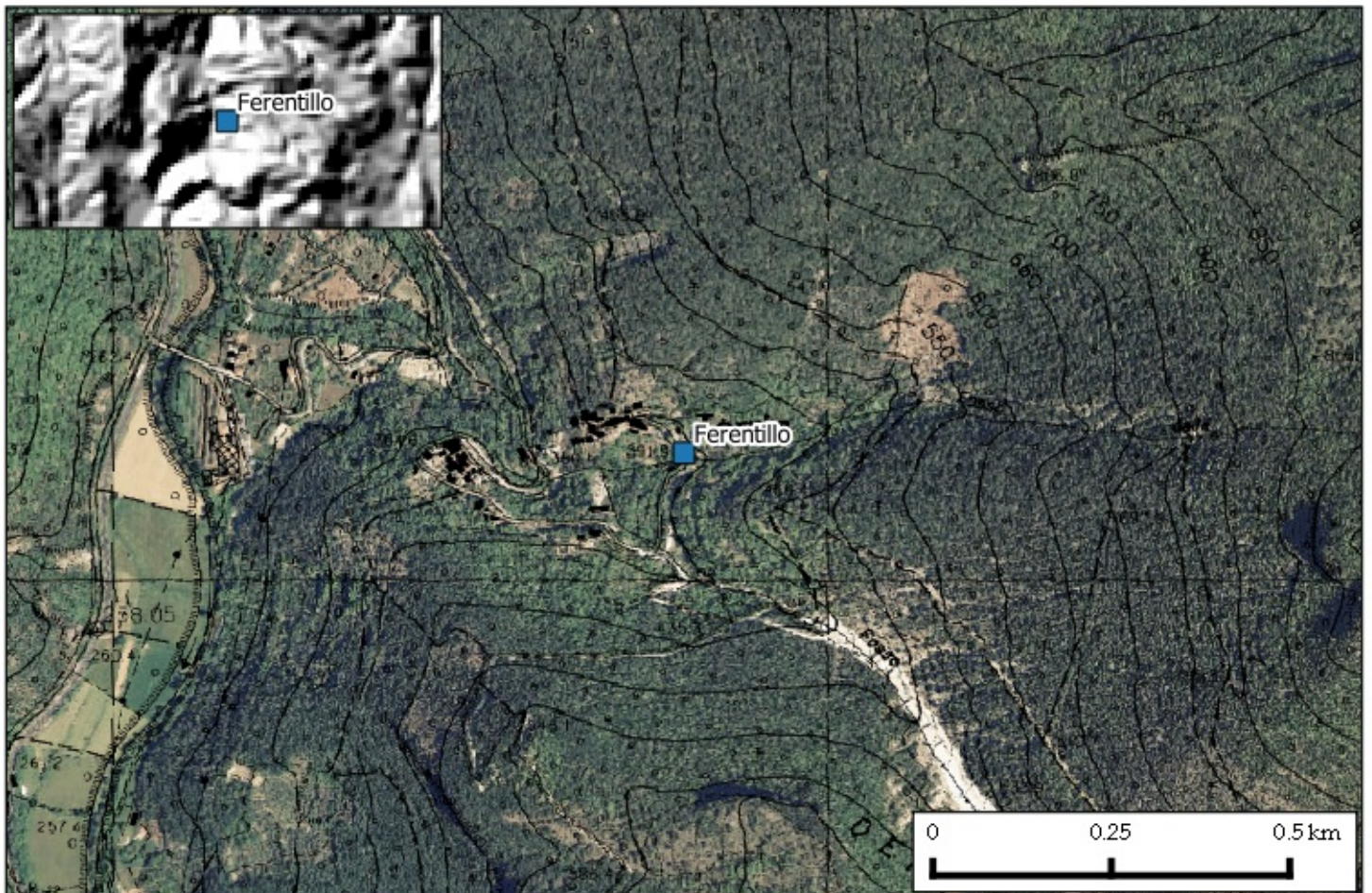
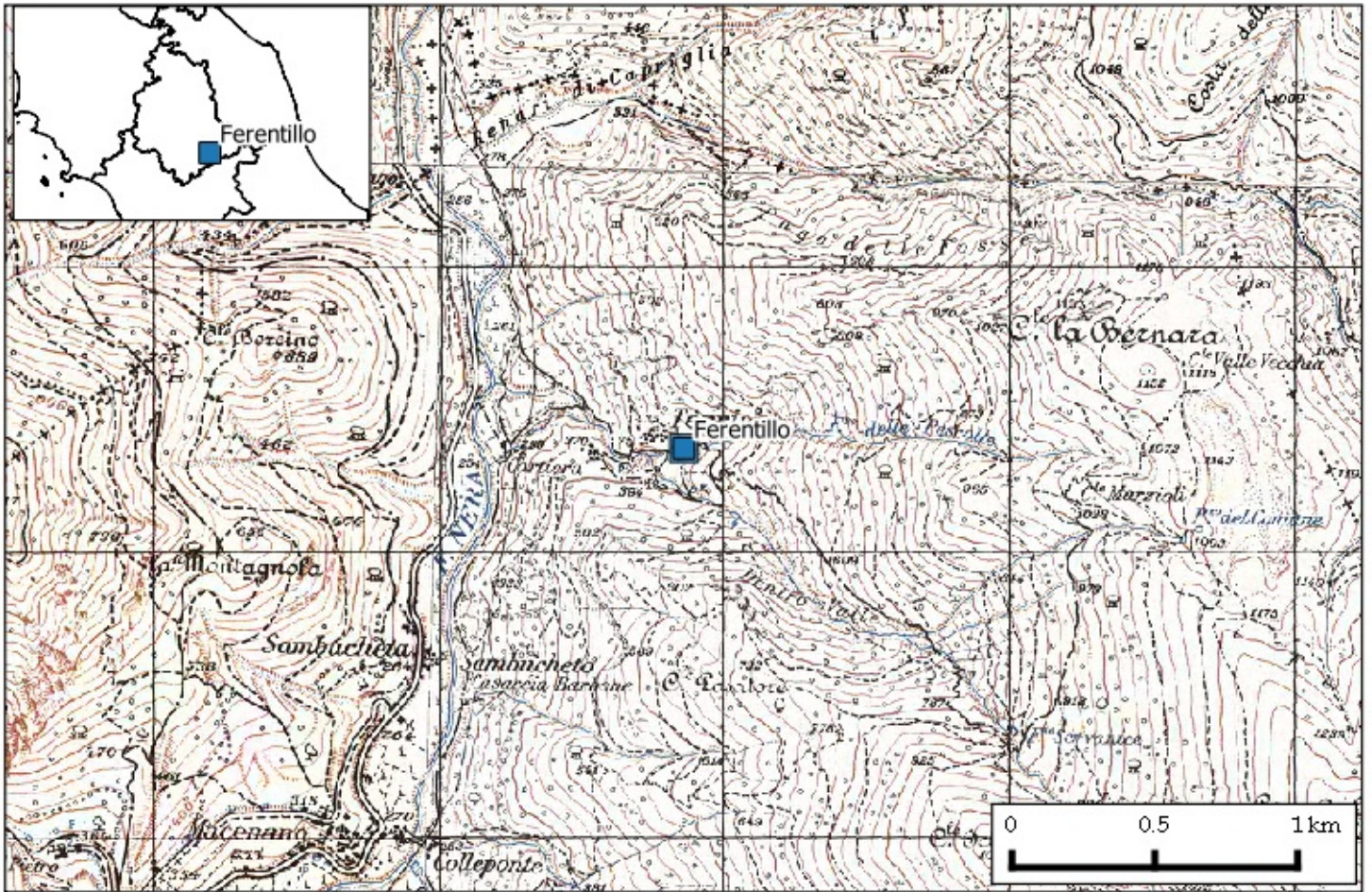
Codice staz.: 451200
X (WGS84-UTM33): 253474 m
Y (WGS84-UTM33): 4766491 m





Stazione: Ferentillo
Comune: Ferentillo
Quota: 394 m s.l.m.

Codice staz.: 460200
X (WGS84-UTM33): 322795 m
Y (WGS84-UTM33): 4725166 m









Stazione: Compresso

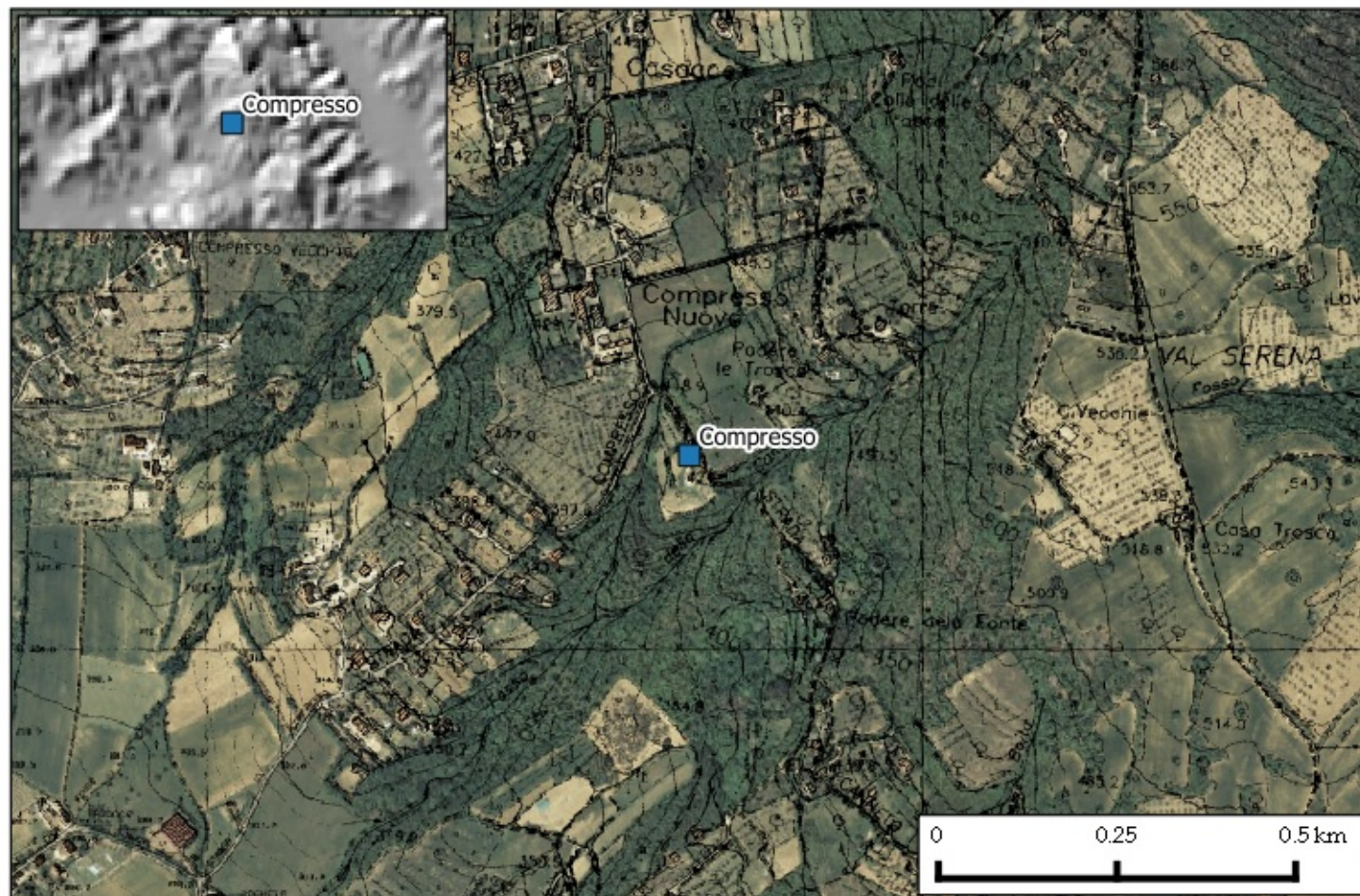
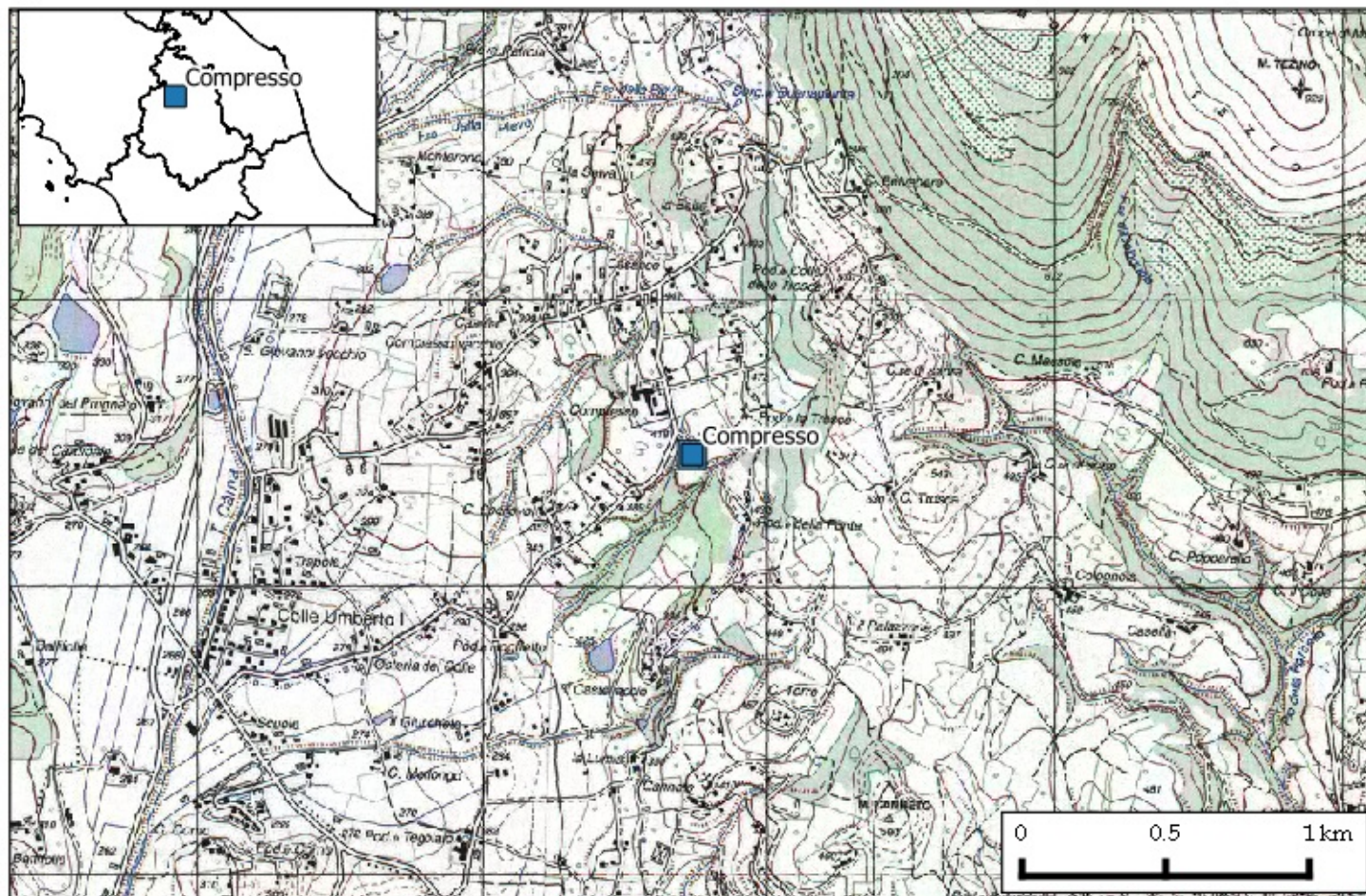
Comune: Perugia

Quota: 424 m s.l.m.

Codice staz.: 495300

X (WGS84-UTM33): 283671 m

Y (WGS84-UTM33): 4784259 m





Stazione: Torre dell'Olmo

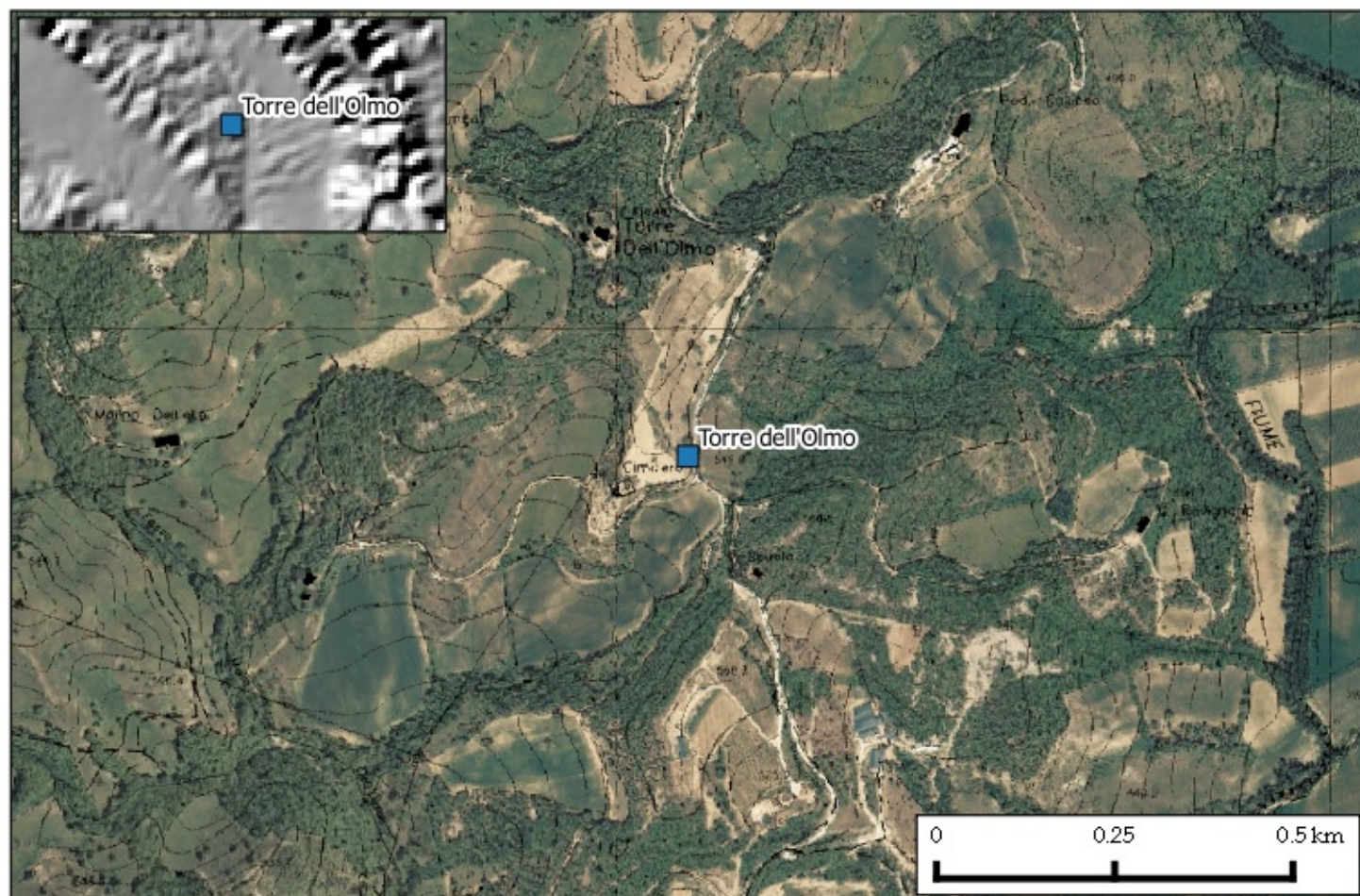
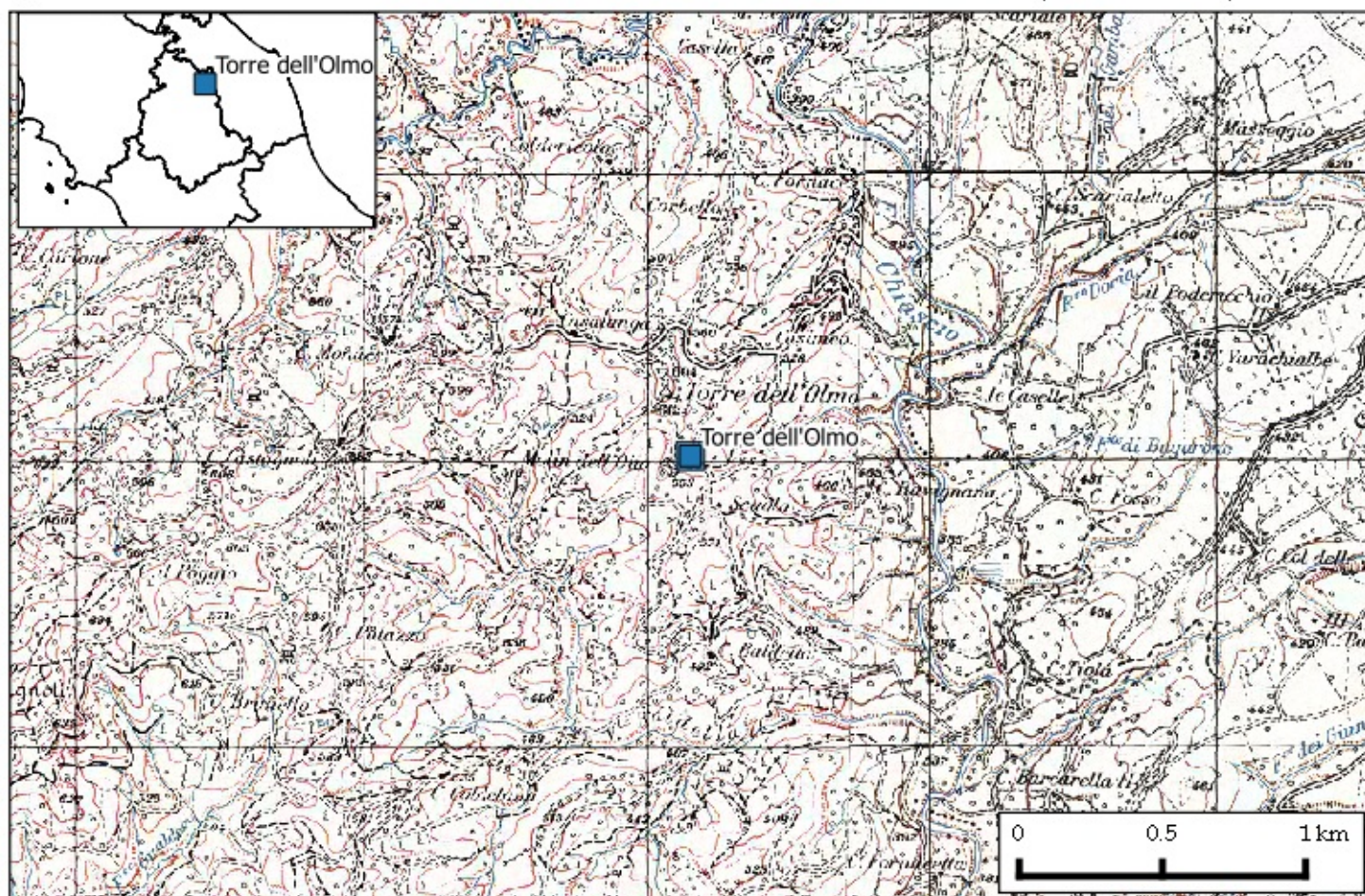
Comune: Gubbio

Quota: 554 m s.l.m.

Codice staz.: 495400

X (WGS84-UTM33): 313095 m

Y (WGS84-UTM33): 4798808 m





Stazione: Montemartano

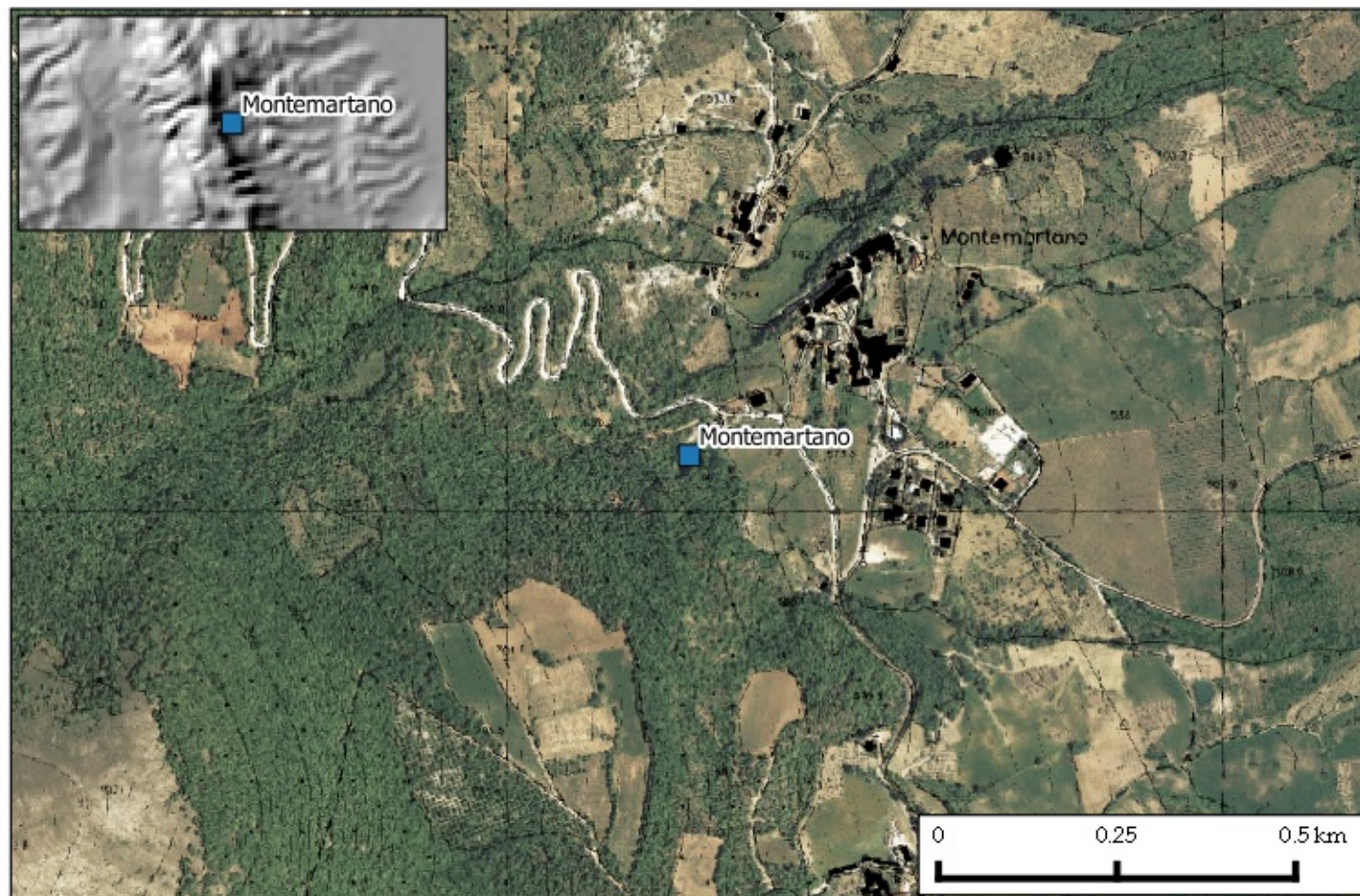
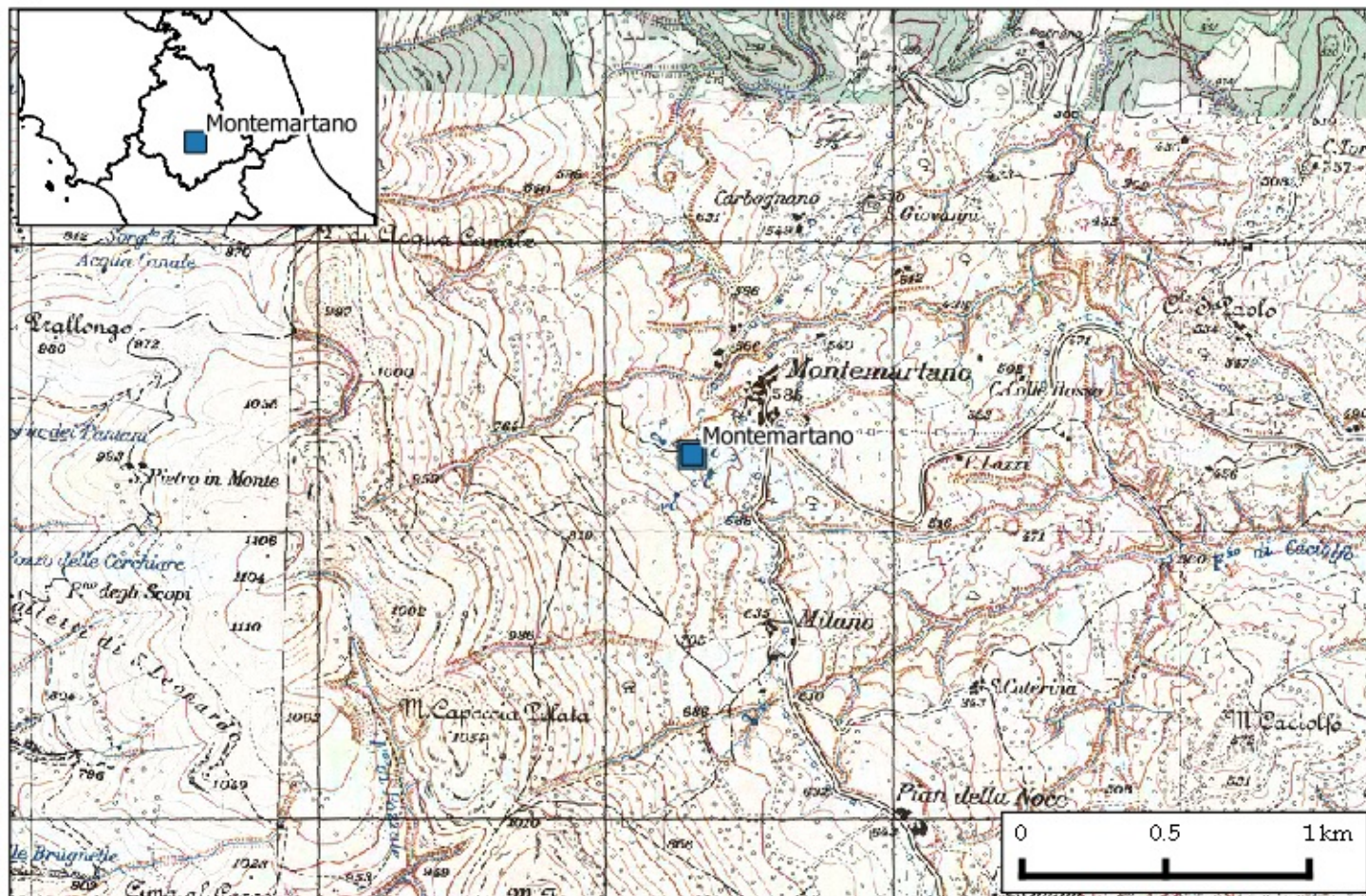
Comune: Spoleto

Quota: 625 m s.l.m.

Codice staz.: 495500

X (WGS84-UTM33): 303249 m

Y (WGS84-UTM33): 4740065 m





Stazione: Castagnacupa

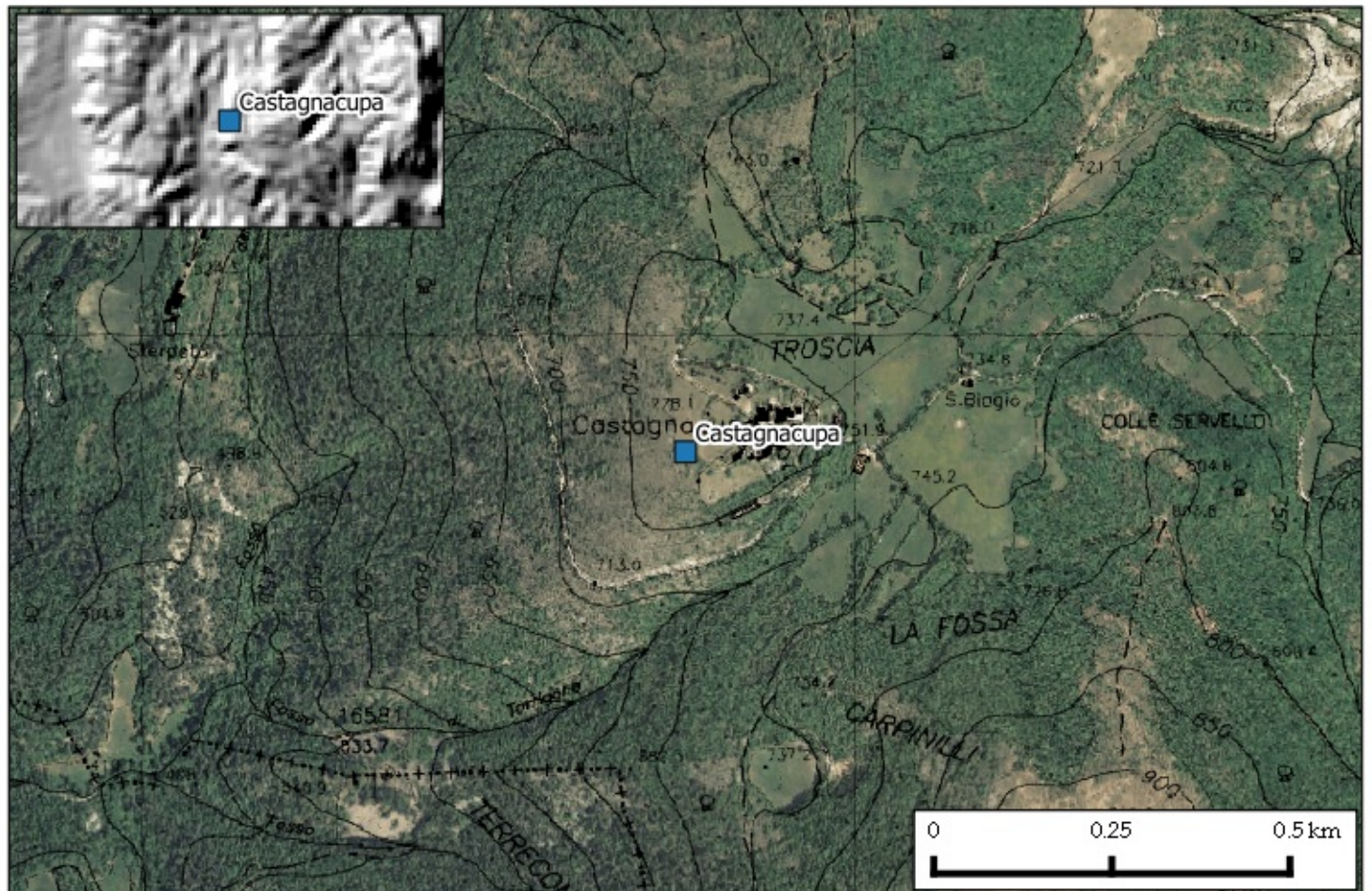
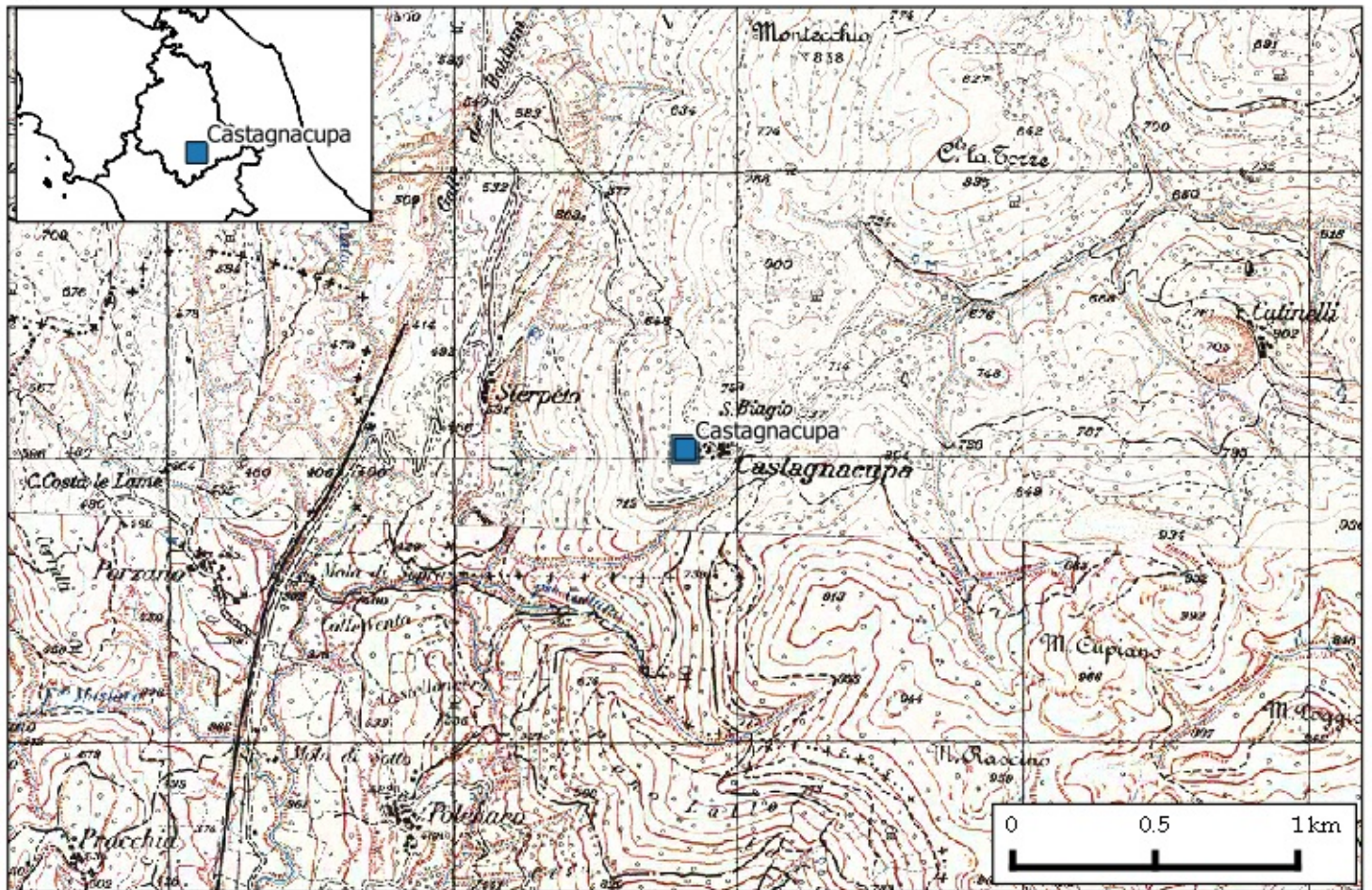
Comune: Spoleto

Quota: 778 m s.l.m.

Codice staz.: 495600

X (WGS84-UTM33): 307758 m

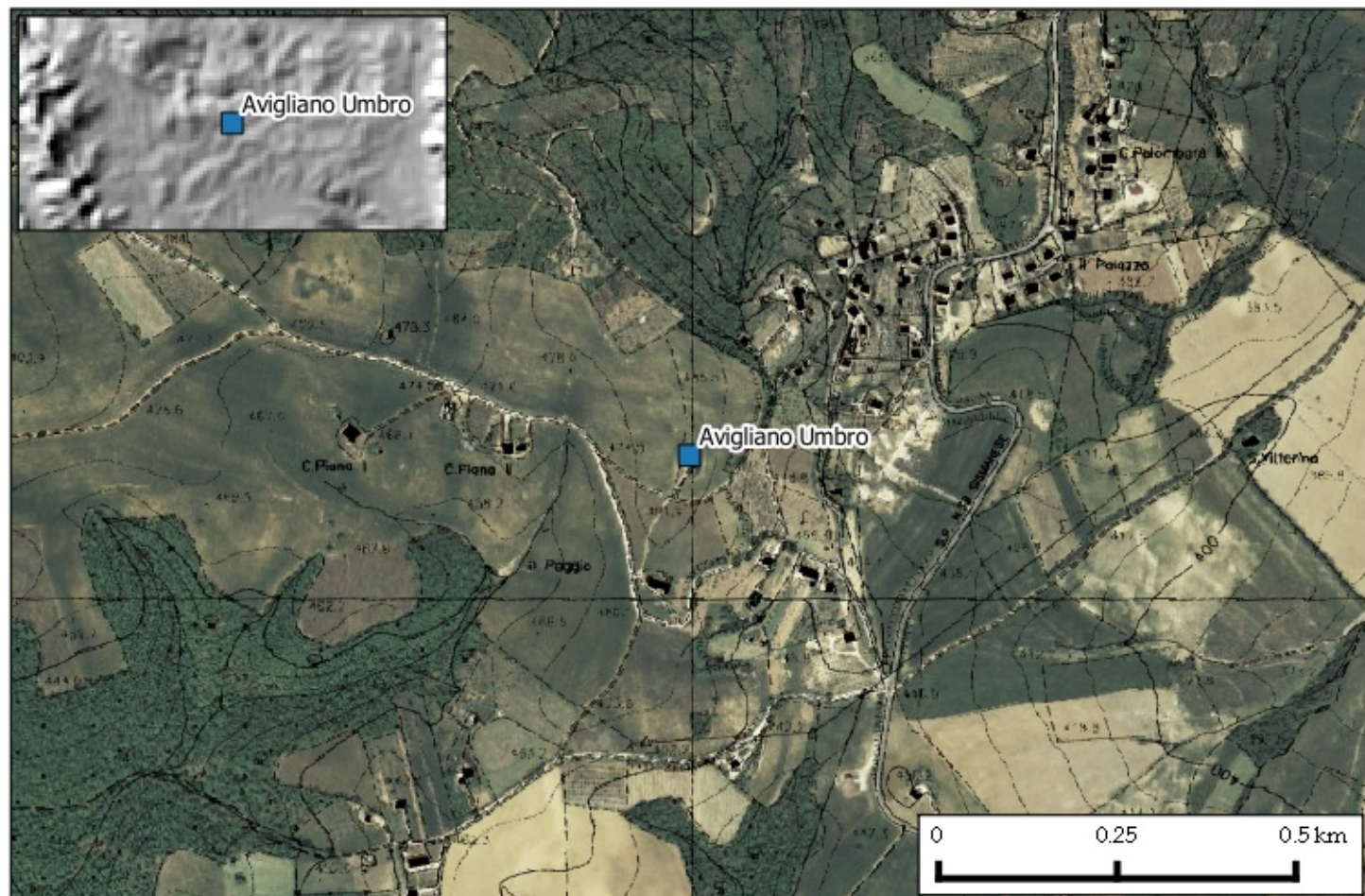
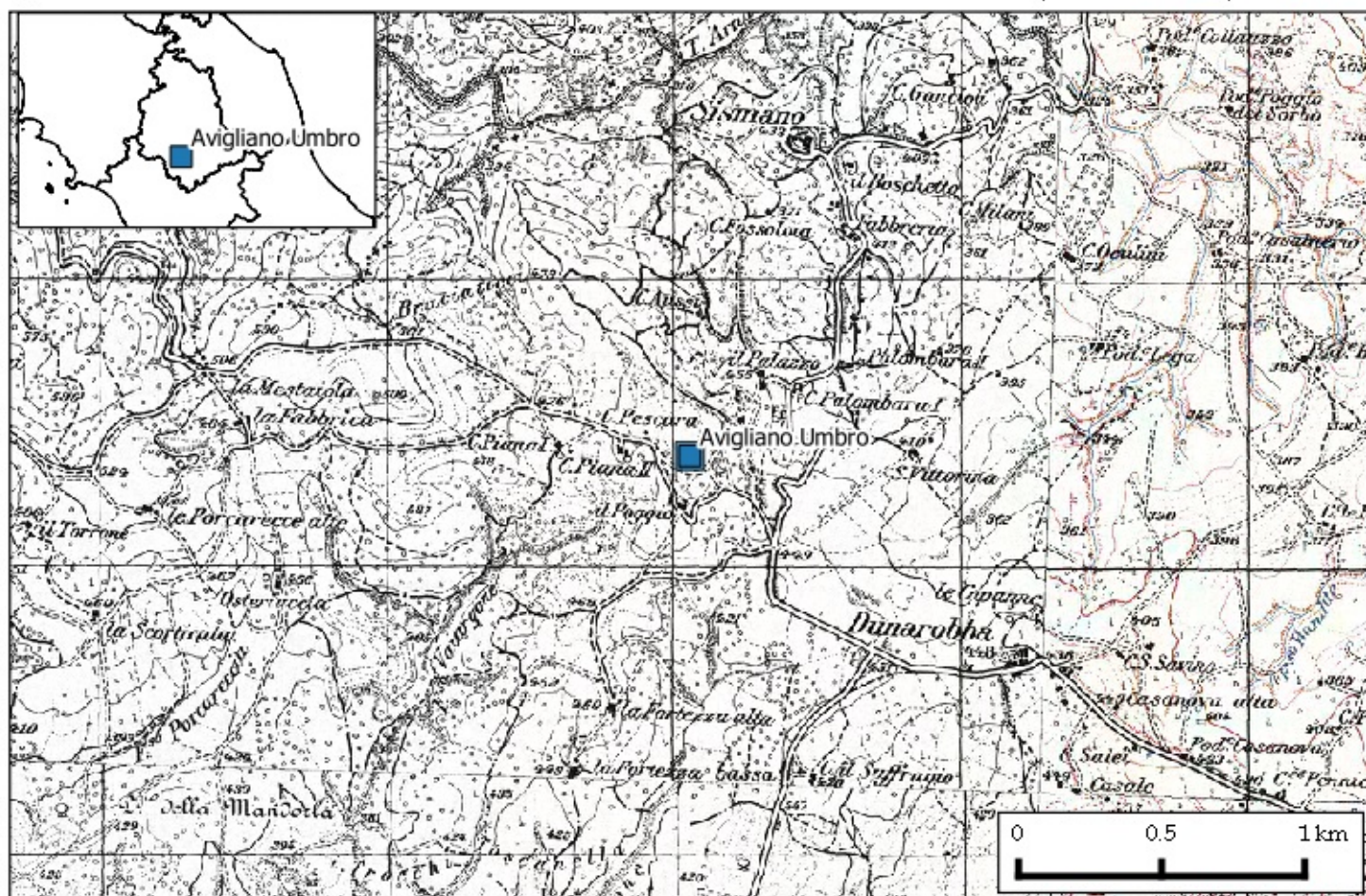
Y (WGS84-UTM33): 4726824 m





Stazione: Avigliano Umbro
Comune: Avigliano Umbro
Quota: 482 m s.l.m.

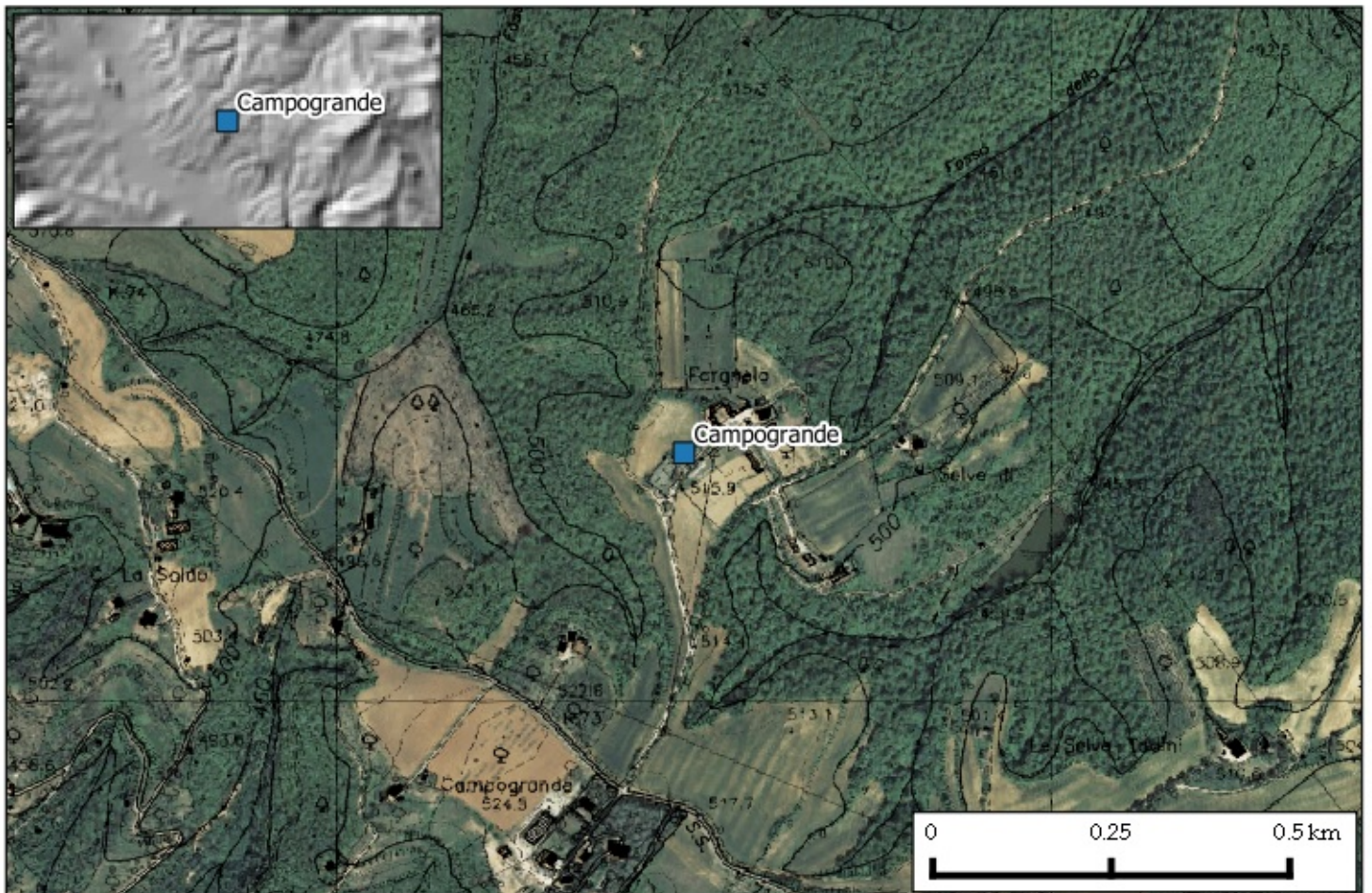
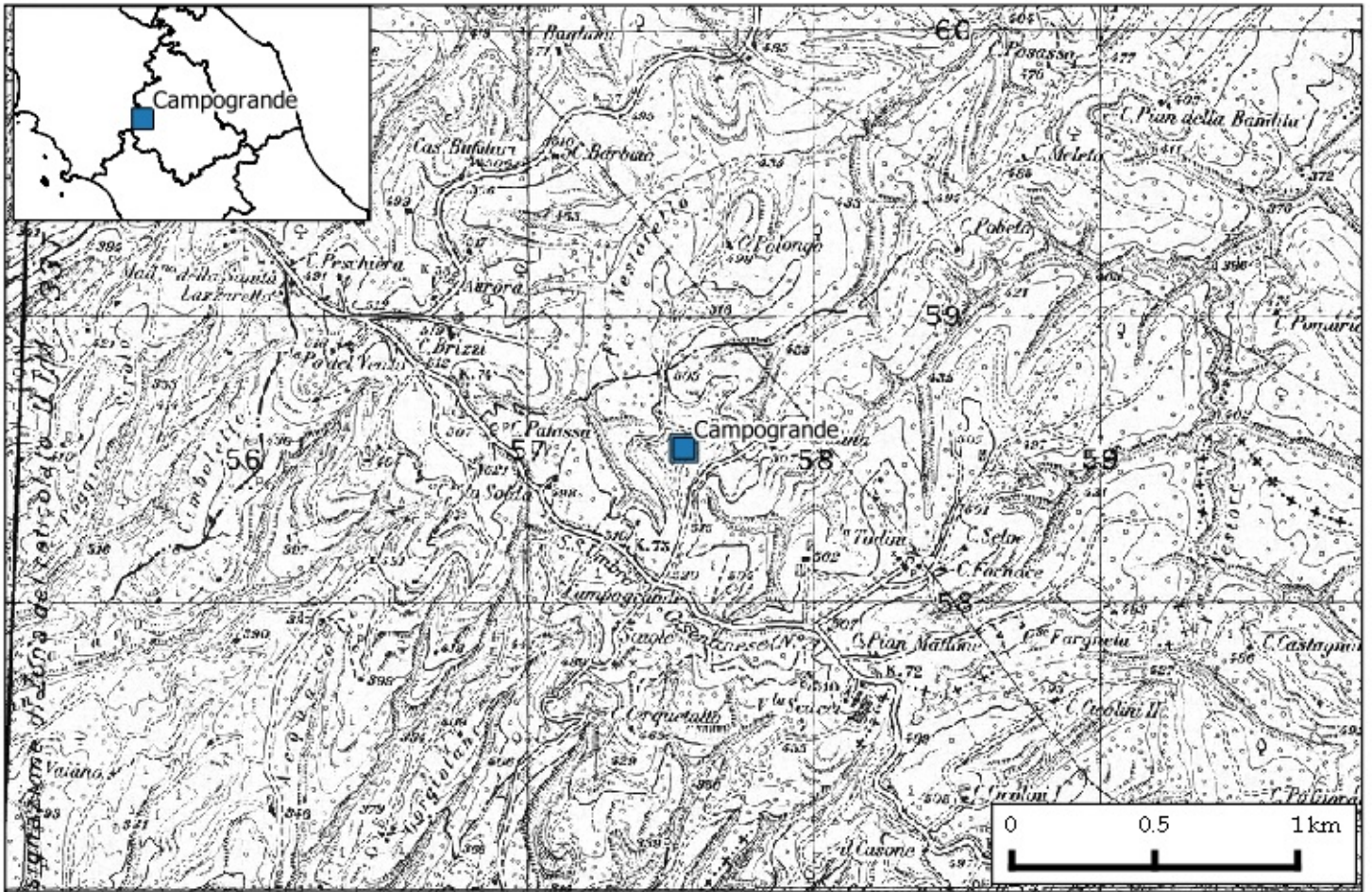
Codice staz.: 495700
X (WGS84-UTM33): 289993 m
Y (WGS84-UTM33): 4728189 m





Stazione: Campogrande
Comune: Citta' della Pieve
Quota: 516 m s.l.m.

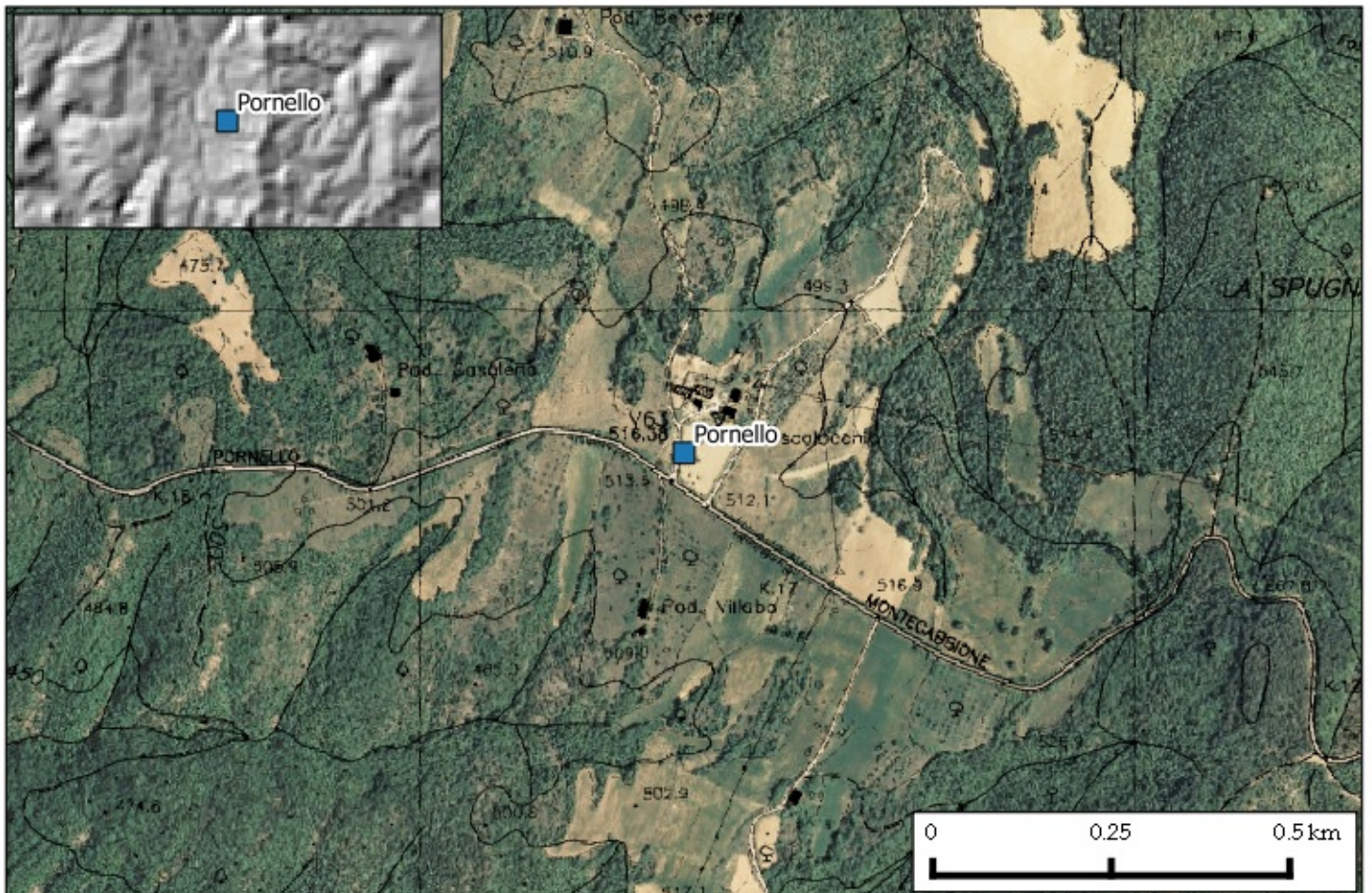
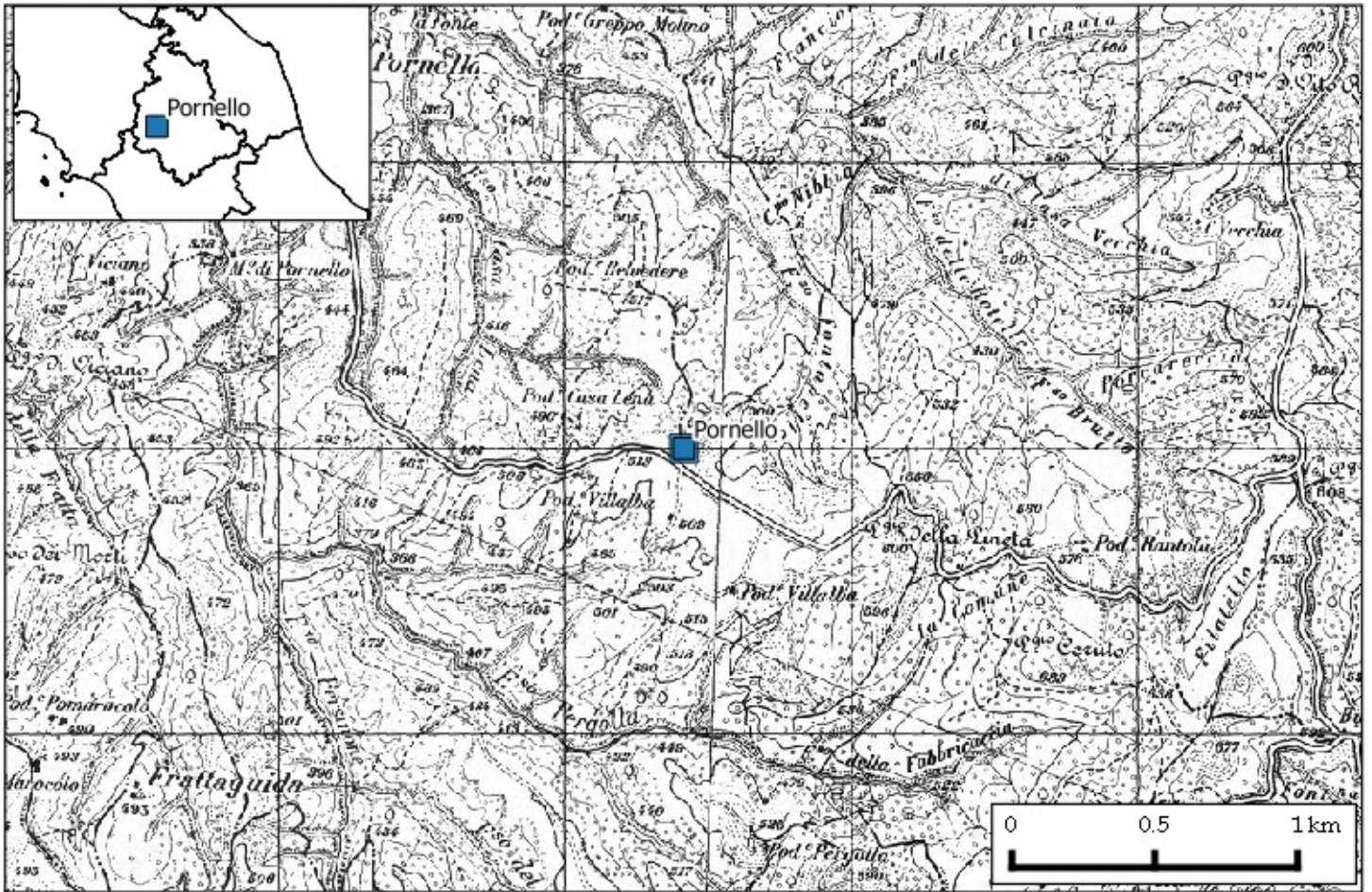
Codice staz.: 495800
X (WGS84-UTM33): 257483 m
Y (WGS84-UTM33): 4758334 m





Stazione: Pornello
Comune: San Venanzo
Quota: 511 m s.l.m.

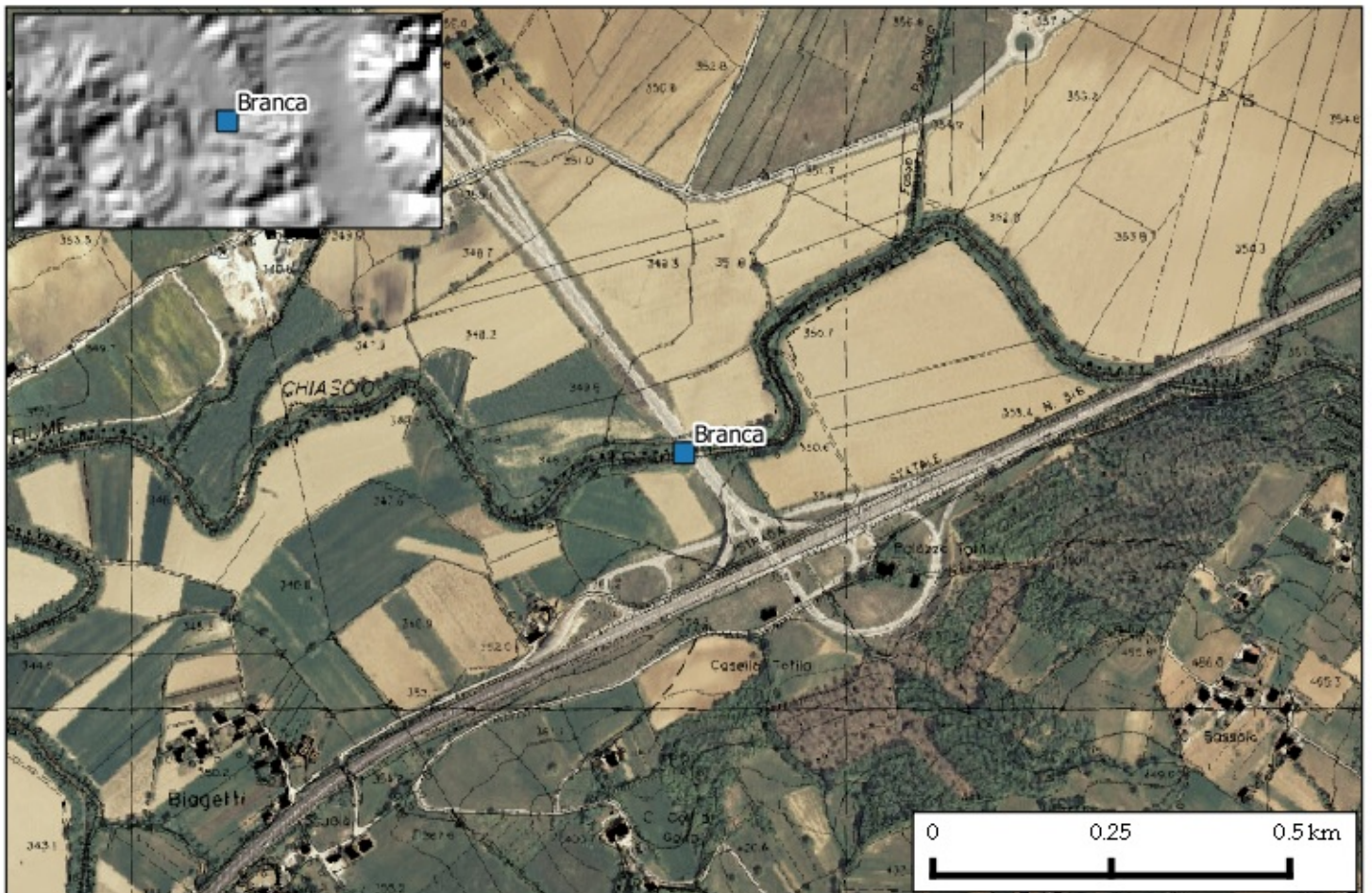
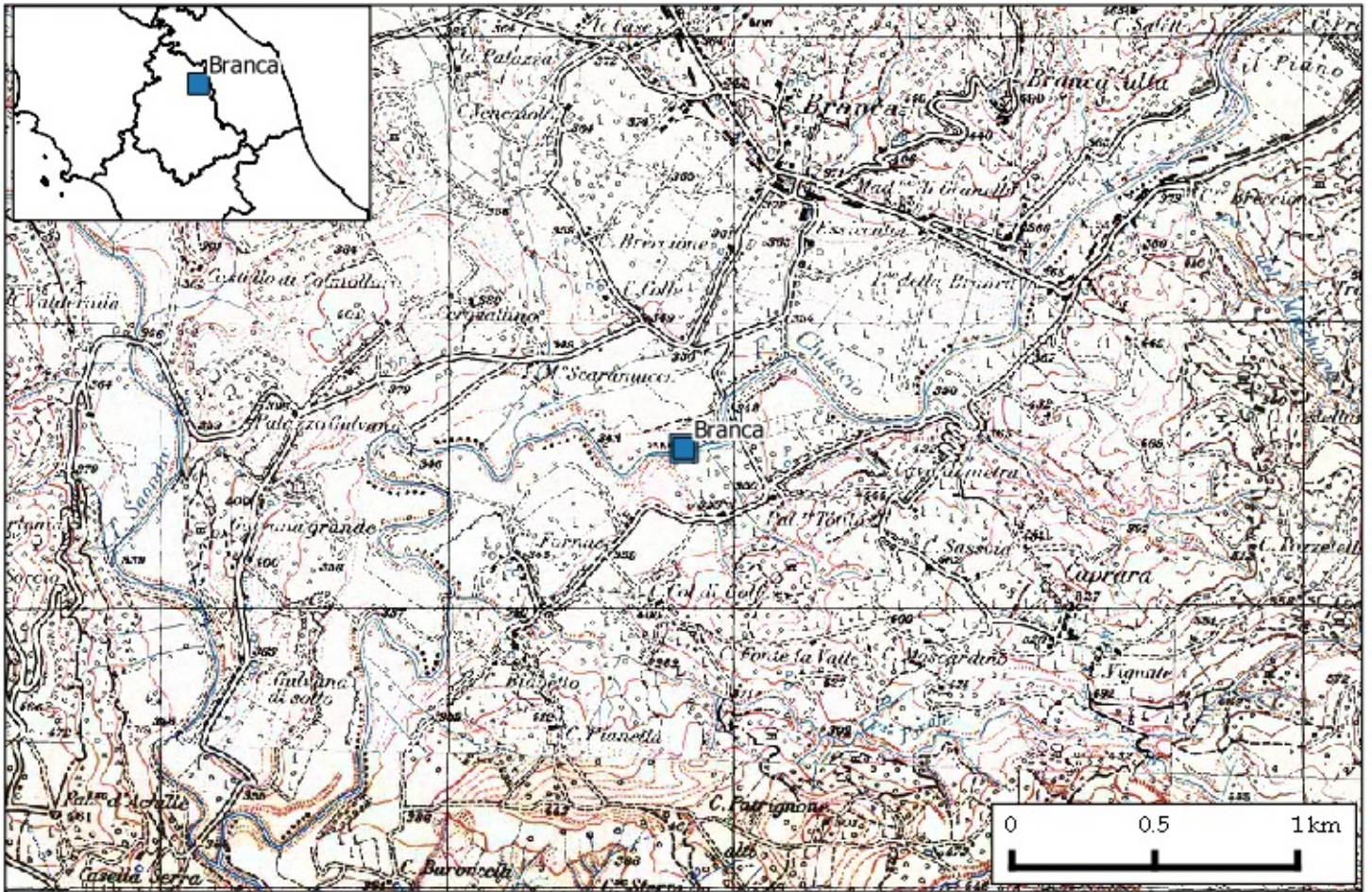
Codice staz.: 495900
X (WGS84-UTM33): 271366 m
Y (WGS84-UTM33): 4750788 m





Stazione: Branca
Comune: Gualdo Tadino
Quota: 350 m s.l.m.

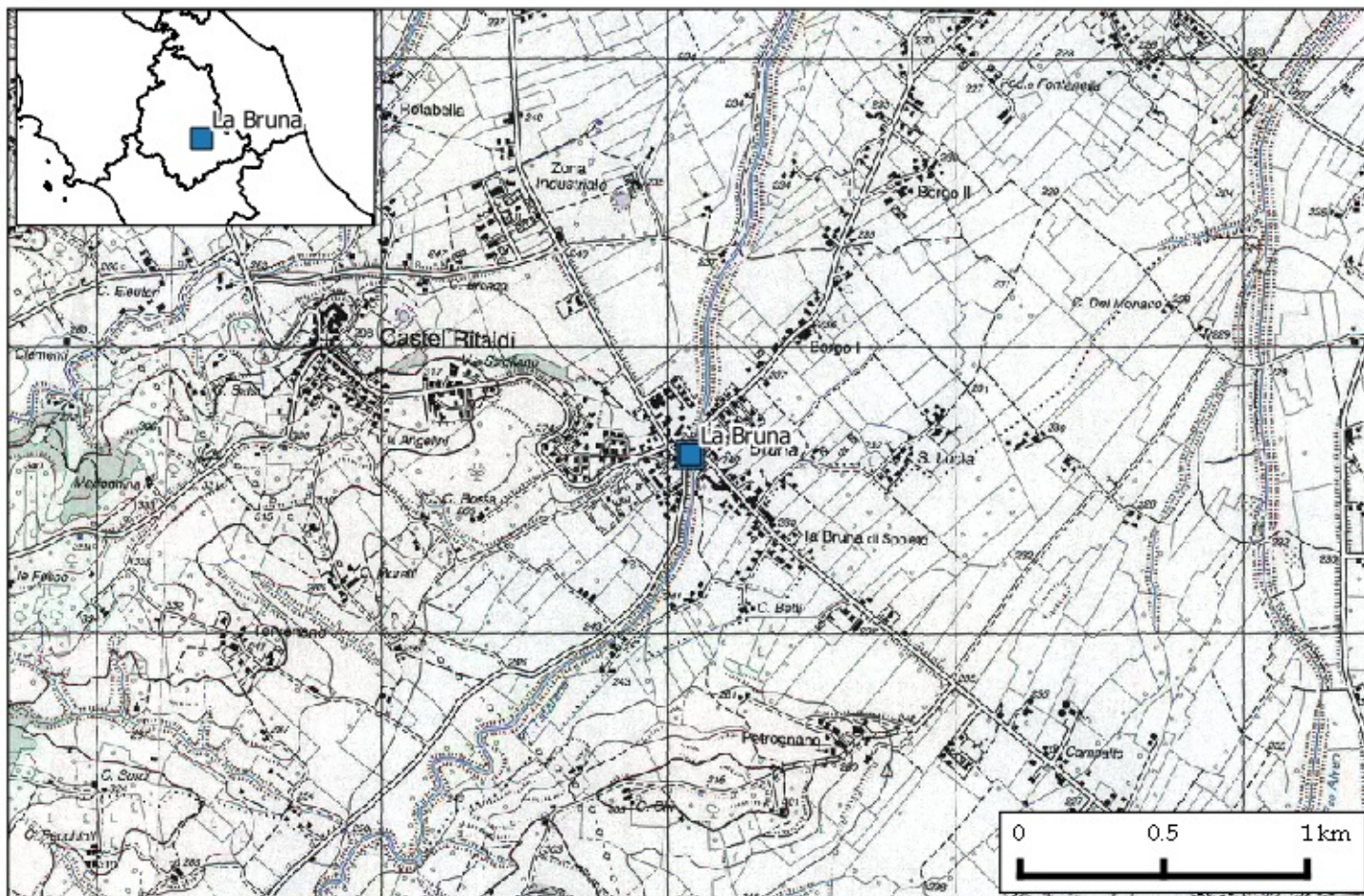
Codice staz.: 496000
X (WGS84-UTM33): 311769 m
Y (WGS84-UTM33): 4792346 m






Stazione: La Bruna
Comune: Castel Ritaldi
Quota: 240 m s.l.m.

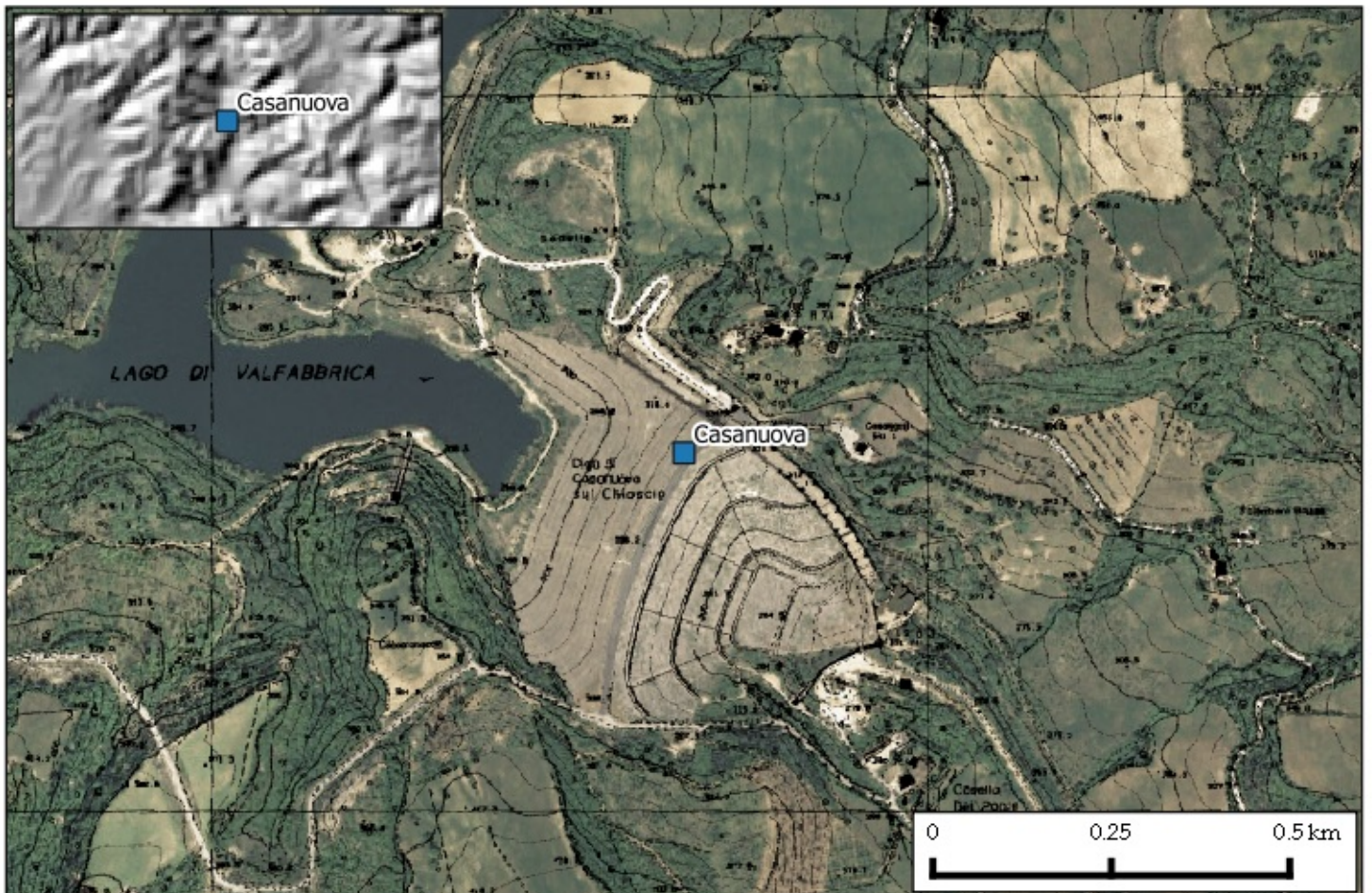
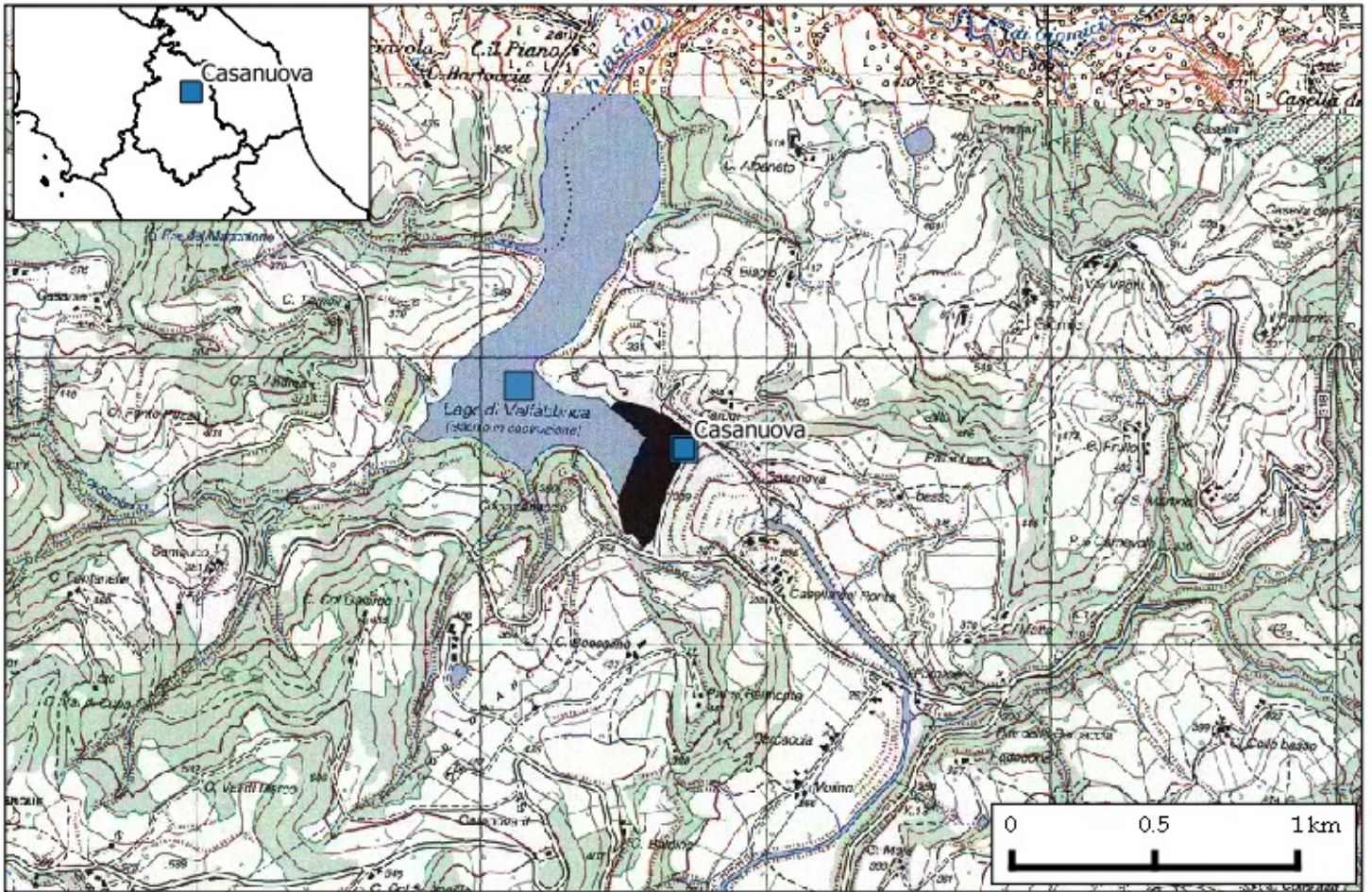
Codice staz.: 496100
X (WGS84-UTM33): 311009 m
Y (WGS84-UTM33): 4743420 m





Stazione: Casanuova
Comune: Valfabbrica
Quota: 338 m s.l.m.

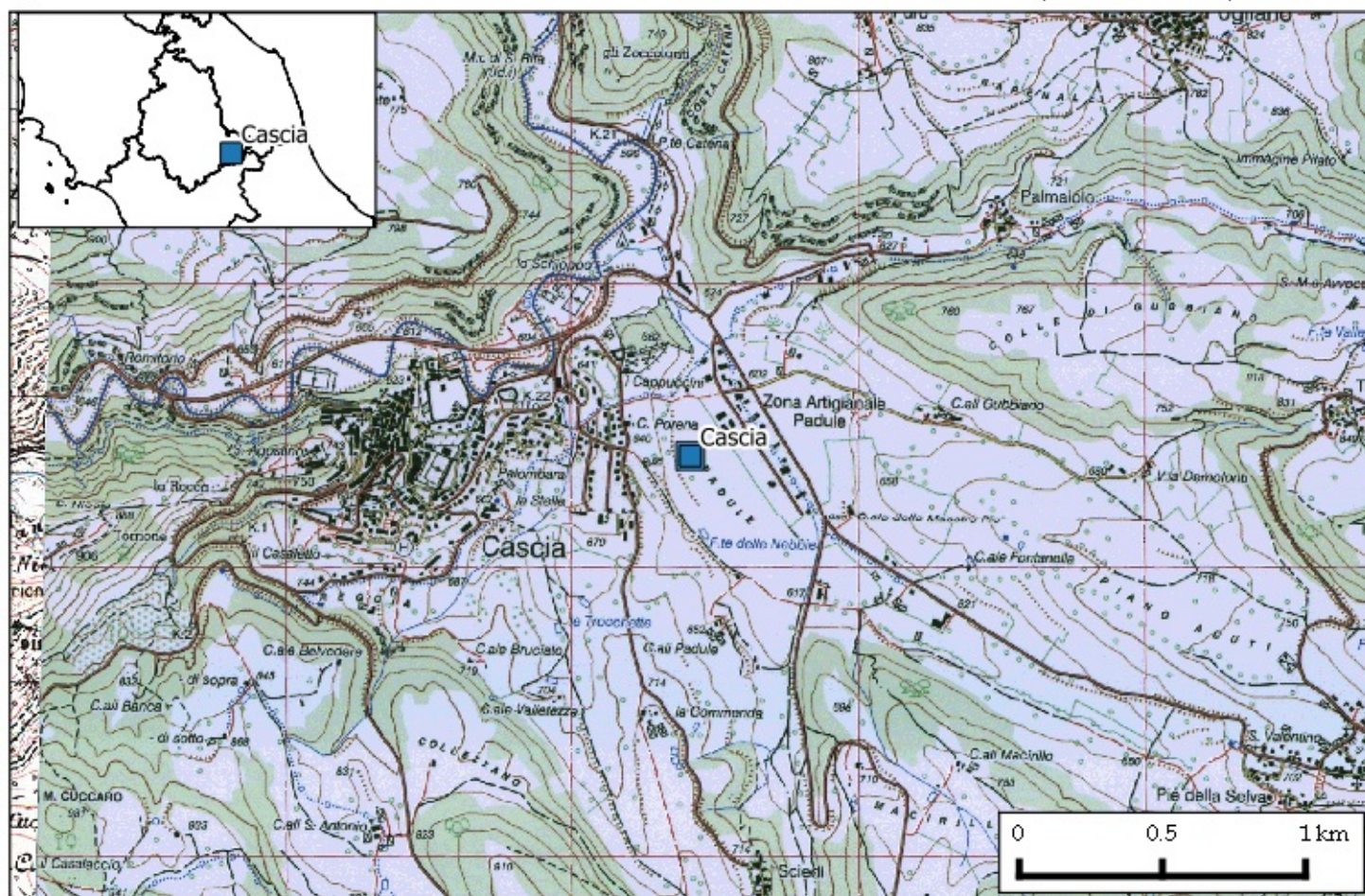
Codice staz.: 496300
X (WGS84-UTM33): 304655 m
Y (WGS84-UTM33): 4784488 m





Stazione: Cascia
Comune: Cascia
Quota: 604 m s.l.m.

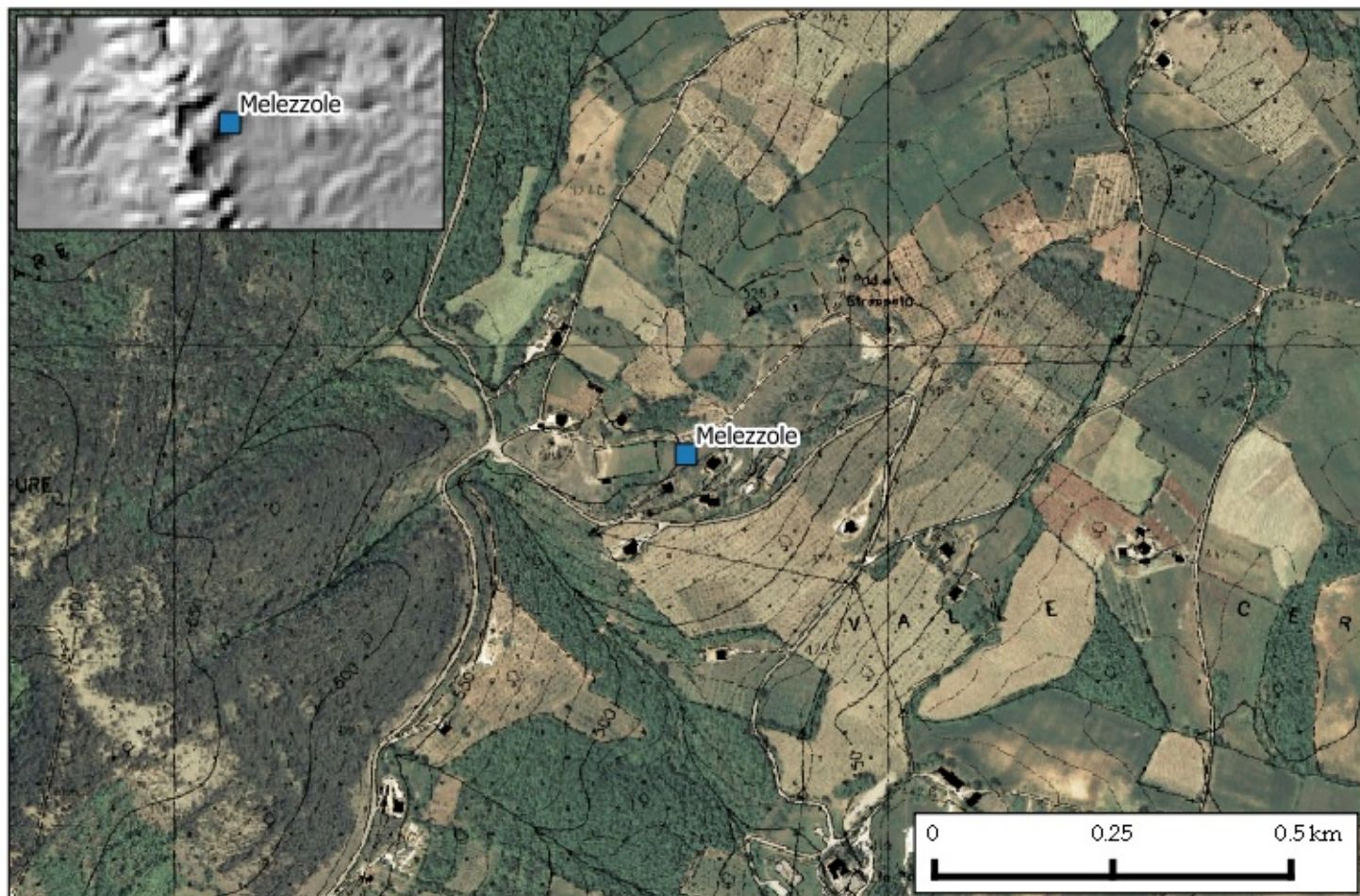
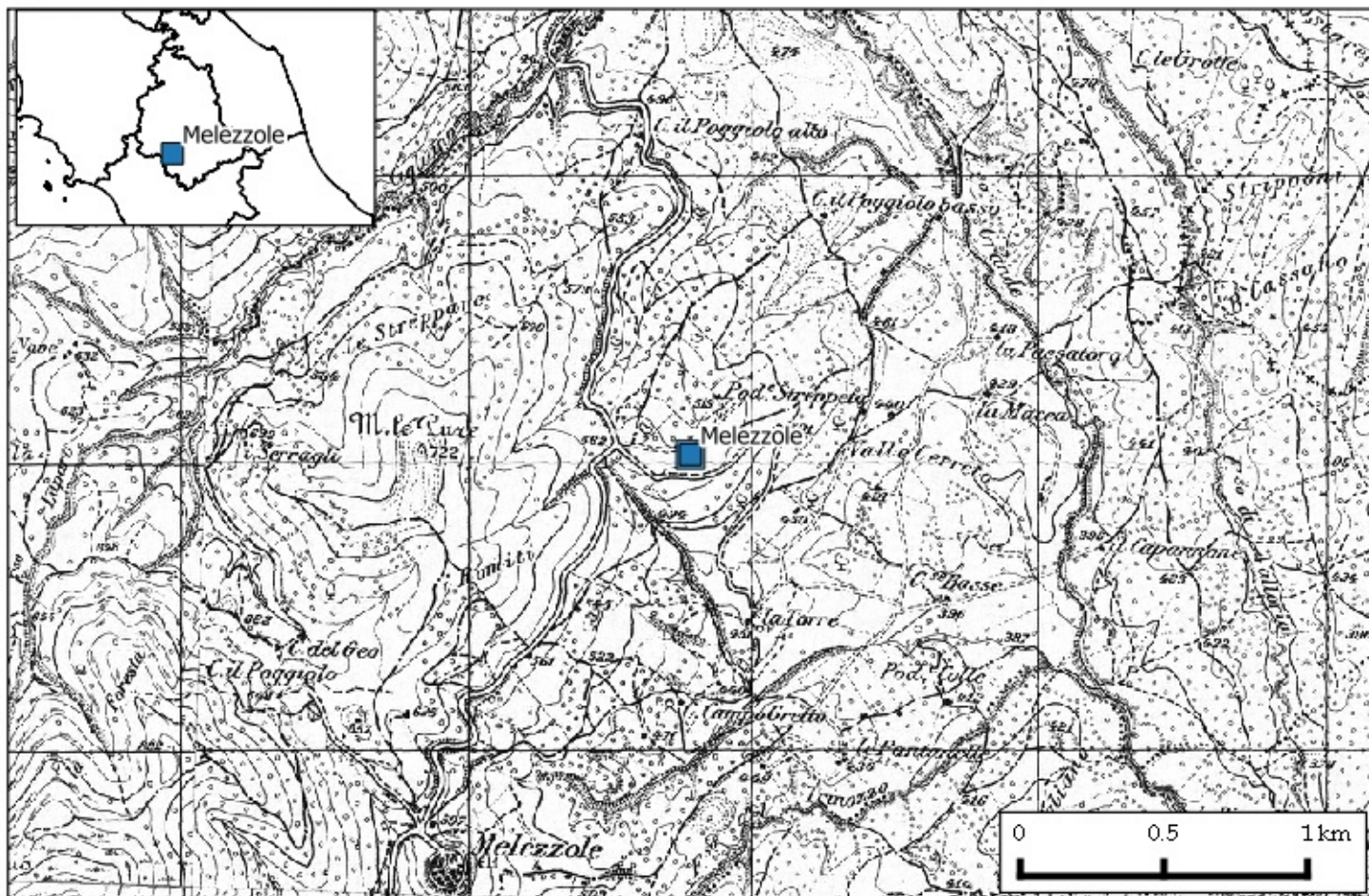
Codice staz.: 497300
X (WGS84-UTM33): 338478 m
Y (WGS84-UTM33): 4731592 m





Stazione: Melezzole
Comune: Montecchio
Quota: 548 m s.l.m.

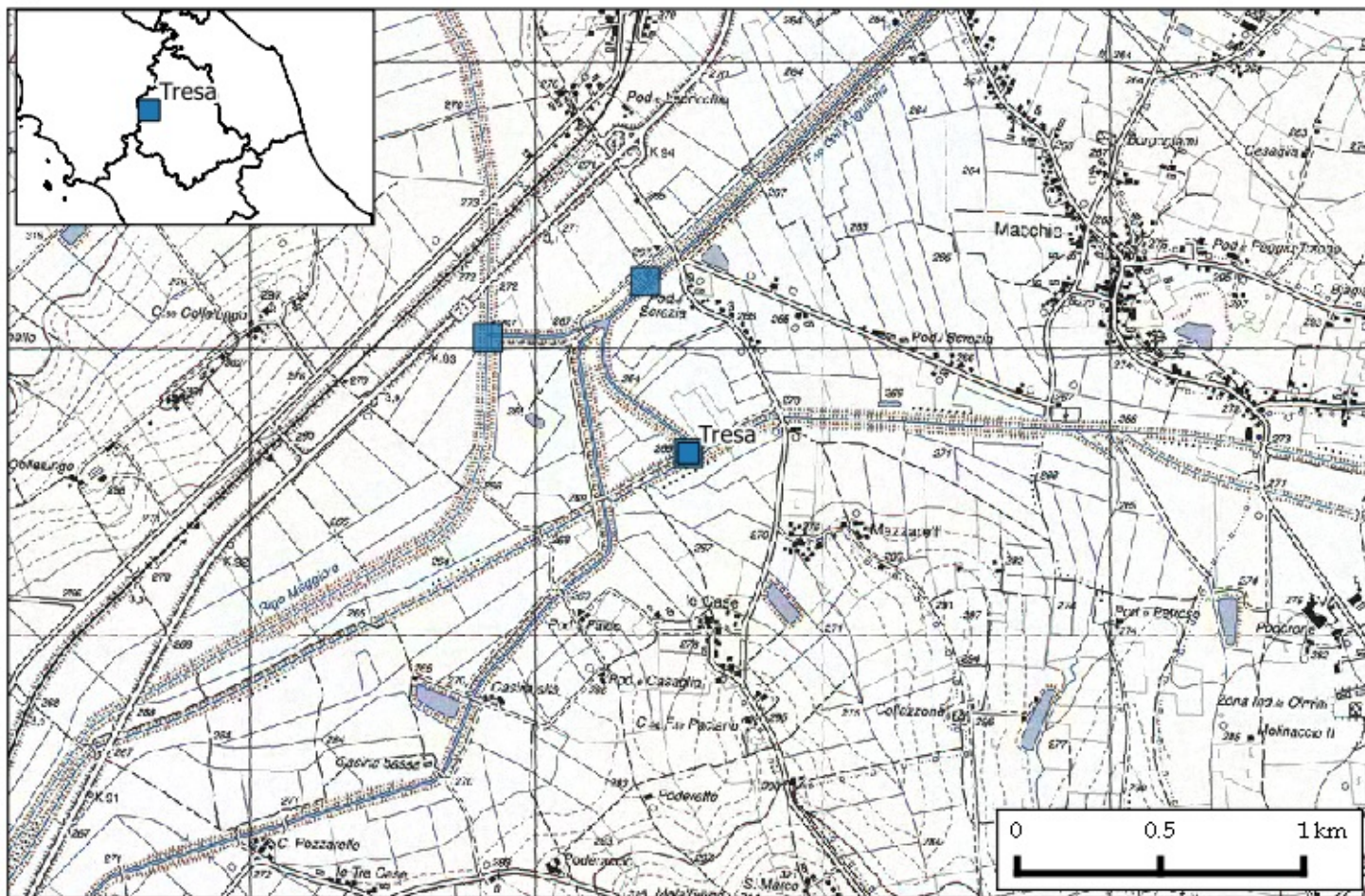
Codice staz.: 512200
X (WGS84-UTM33): 282713 m
Y (WGS84-UTM33): 4728836 m





Stazione: Tresa
Comune: Castiglion del Lago
Quota: 267 m s.l.m.

Codice staz.: 521600
X (WGS84-UTM33): 260471 m
Y (WGS84-UTM33): 4770434 m





Stazione: Casanuova invaso

Comune: Valfabbrica

Quota: 288 m s.l.m.

Codice staz.: 630500

X (WGS84-UTM33): 304077 m

Y (WGS84-UTM33): 4784706 m

